OHIO DEPARTMENT OF PUBLIC SAFETY

UNIT

LOCAL REPORT NUMBER

OWNER

UNIT #

OWNER NAME: LAST, FIRST, MIDDLE (☐ Same As Driver)

OWNER PHONE: INCLUDE AREA CODE (☐ Same As Driver)

OWNER ADDRESS: STREET, CITY, STATE, ZIP (☐ Same As Driver)

COMMERCIAL CARRIER: NAME, ADDRESS, CITY, STATE, ZIP

COMMERCIAL CARRIER PHONE: INCLUDE AREA CODE

VEHICLE

LP STATE	LICENSE PLATE #	VEHICLE IDENTIFICATION #	VEHICLE YEAR	VEHICLE MAKE

☐ INSURANCE VERIFIED	INSURANCE COMPANY	INSURANCE POLICY #	VEHICLE COLOR	VEHICLE MODEL

TYPE OF USE: ☐ COMMERCIAL ☐ GOVERNMENT ☐ IN EMERGENCY RESPONSE

US DOT #

TOWED BY: COMPANY NAME

☐ INTERLOCK DEVICE EQUIPPED ☐ HIT/SKIP UNIT

OCCUPANTS

VEHICLE WEIGHT GVWR/GCWR: 1 - ≤10K LBS. 2 - 10,001 - 26K LBS. 3 - >26K LBS.

HAZARDOUS MATERIAL: ☐ MATERIAL RELEASED ☐ PLACARD — CLASS # — PLACARD ID #

UNIT TYPE: 1 - PASSENGER CAR; 2 - PASSENGER VAN (MINIVAN); 3 - SPORT UTILITY VEHICLE; 4 - PICK UP; 5 - CARGO VAN; 6 - VAN (9-15 SEATS); 7 - MOTORCYCLE 2-WHEELED; 8 - MOTORCYCLE 3-WHEELED; 9 - AUTOCYCLE; 10 - MOPED OR MOTORIZED BICYCLE; 11 - ALL TERRAIN VEHICLE (ATV/UTV); 12 - GOLF CART; 13 - SNOWMOBILE; 14 - SINGLE UNIT TRUCK; 15 - SEMI-TRACTOR; 16 - FARM EQUIPMENT; 17 - MOTORHOME; 18 - LIMO (LIVERY VEHICLE); 19 - BUS (16+ PASSENGERS); 20 - OTHER VEHICLE; 21 - HEAVY EQUIPMENT; 22 - ANIMAL WITH RIDER OR ANIMAL-DRAWN VEHICLE; 23 - PEDESTRIAN/SKATER; 24 - WHEELCHAIR (ANY TYPE); 25 - OTHER NON- MOTORIST; 26 - BICYCLE; 27 - TRAIN; 99 - UNKNOWN OR HIT/SKIP

OF TRAILING UNITS

WAS VEHICLE OPERATING IN AUTONOMOUS MODE WHEN CRASH OCCURED? 1 - YES 2 - NO 9 - OTHER / UNKNOWN

AUTONOMOUS MODE LEVEL: 0 - NO AUTOMATION; 1 - DRIVER ASSISTANCE; 2 - PARTIAL AUTOMATION; 3 - CONDITIONAL AUTOMATION; 4 - HIGH AUTOMATION; 5 - FULL AUTOMATION; 9 - UNKNOWN

SPECIAL FUNCTION: 1 - NONE; 2 - TAXI; 3 - ELECTRONIC RIDE SHARING; 4 - SCHOOL TRANSPORT; 5 - BUS-TRANSIT/COMMUTER; 6 - BUS - CHARTER/TOUR; 7 - BUS - INTERCITY; 8 - BUS - SHUTTLE; 9 - BUS - OTHER; 10 - AMBULANCE; 11 - FIRE; 12 - MILITARY; 13 - POLICE; 14 - PUBLIC UTILITY; 15 - CONSTRUCTION EQUIPMENT; 16 - FARM; 17 - MOWING; 18 - SNOW REMOVAL; 19 - TOWING; 20 - SAFETY SERVICE PATROL; 21 - MAIL CARRIER; 99 - OTHER /UNKNOWN

CARGO BODY TYPE: 1 - NO CARGO BODY TYPE / NOT APPLICABLE; 2 - BUS; 3 - VEHICLE TOWING ANOTHER MOTOR VEHICLE; 4 - LOGGING; 5 - INTERMODAL CONTAINER CHASSIS; 6 - CARGO VAN/ENCLOSED BOX; 7 - GRAIN/CHIPS/GRAVEL; 8 - POLE; 9 - CARGO TANK; 10 - FLAT BED; 11 - DUMP; 12 - CONCRETE MIXER; 13 - AUTO TRANSPORTER; 14 - GARBAGE/REFUSE; 99 - OTHER / UNKNOWN

VEHICLE DEFECTS: 1 - TURN SIGNALS; 2 - HEAD LAMPS; 3 - TAIL LAMPS; 4 - BRAKES; 5 - STEERING; 6 - TIRE BLOWOUT; 7 - WORN OR SLICK TIRES; 8 - TRAILER EQUIPMENT DEFECTIVE; 9 - MOTOR TROUBLE; 10 - DISABLED FROM PRIOR ACCIDENT; 99 - OTHER / UNKNOWN

DAMAGE

DAMAGE SCALE: 1 - NONE; 2 - MINOR DAMAGE; 3 - FUNCTIONAL DAMAGE; 4 - DISABLING DAMAGE; 9 - UNKNOWN

DAMAGED AREA(S) — INDICATE ALL THAT APPLY

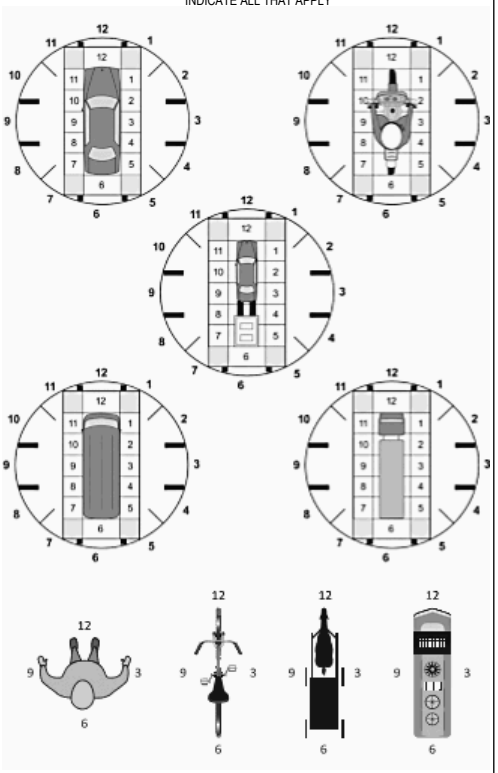

☐ - NO DAMAGE [0] ☐ - UNDERCARRIAGE [14] ☐ - TOP [13] ☐ - ALL AREAS [15] ☐ - UNIT NOT AT SCENE [16]

INITIAL POINT OF CONTACT: 0 - NO DAMAGE; 1-12 - REFER TO UNIT DIAGRAM; 13 - TOP; 14 - UNDERCARRIAGE; 15 - VEHICLE NOT AT SCENE; 99 - UNKNOWN

EVENT(S)

NON-MOTORIST LOCATION AT IMPACT: 1 - INTERSECTION - MARKED CROSSWALK; 2 - INTERSECTION - UNMARKED CROSSWALK; 3 - INTERSECTION - OTHER; 4 - MIDBLOCK - MARKED CROSSWALK; 5 - TRAVEL LANE-OTHER LOCATION; 6 - BICYCLE LANE; 7 - SHOULDER/ROADSIDE; 8 - SIDEWALK; 9 - MEDIAN/CROSSING ISLAND; 10 - DRIVEWAY ACCESS; 11 - SHARED USE PATHS OR TRAILS; 12 - FIRST RESPONDER AT INCIDENT SCENE; 99 - OTHER / UNKNOWN

ACTION: 1 - NON-CONTACT; 2 - NON-COLLISION; 3 - STRIKING; 4 - STRUCK; 5 - BOTH STRIKING & STRUCK; 9 - OTHER / UNKNOWN

PRE-CRASH ACTION: 1 - STRAIGHT AHEAD; 2 - BACKING; 3 - CHANGING LANES; 4 - OVERTAKING/PASSING; 5 - MAKING RIGHT TURN; 6 - MAKING LEFT TURN; 7 - MAKING U-TURN; 8 - ENTERING TRAFFIC LANE; 9 - LEAVING TRAFFIC LANE; 10 - PARKED; 11 - SLOWING OR STOPPED IN TRAFFIC; 12 - DRIVERLESS; 13 - NEGOTIATING A CURVE; 14 - ENTERING OR CROSSING SPECIFIED LOCATION; 15 - WALKING, RUNNING, JOGGING, PLAYING; 16 - WORKING; 17 - PUSHING VEHICLE; 18 - APPROACHING OR LEAVING VEHICLE; 19 - STANDING; 20 - OTHER NON-MOTORIST; 21 - STANDING OUTSIDE DISABLED VEHICLE; 99 - OTHER / UNKNOWN

CONTRIBUTING CIRCUMSTANCES: 1 - NONE; 2 - FAILURE TO YIELD; 3 - RAN RED LIGHT; 4 - RAN STOP SIGN; 5 - UNSAFE SPEED; 6 - IMPROPER TURN; 7 - LEFT OF CENTER; 8 - FOLLOWING TOO CLOSE/ACDA; 9 - IMPROPER LANE CHANGING; 10 - IMPROPER PASSING; 11 - DROVE OFF ROAD; 12 - IMPROPER BACKING; 13 - IMPROPER START FROM A PARKED POSITION; 14 - STOPPED OR PARKED ILLEGALLY; 15 - SWERVING TO AVOID; 16 - WRONG WAY; 17 - VISION OBSTRUCTION; 18 - OPERATING DEFECTIVE EQUIPMENT; 19 - LOAD SHIFTING/ FALLING/SPILLING; 20 - IMPROPER CROSSING; 21 - LYING IN ROADWAY; 22 - NOT DISCERNABLE; 23 - OPENING DOOR INTO ROADWAY; 99 - OTHER IMPROPER ACTION

SEQUENCE OF EVENTS

1 ____
2 ____
3 ____
4 ____
5 ____
6 ____

EVENTS: 1 - OVERTURN/ROLLOVER; 2 - FIRE/EXPLOSION; 3 - IMMERSION; 4 - JACKKNIFE; 5 - CARGO / EQUIPMENT LOSS OR SHIFT; 6 - EQUIPMENT FAILURE; 7 - SEPARATION OF UNITS; 8 - RAN OFF ROAD RIGHT; 9 - RAN OFF ROAD LEFT; 10 - CROSS MEDIAN; 11 - CROSS CENTERLINE - OPPOSITE DIRECTION OF TRAVEL; 12 - DOWNHILL RUNAWAY; 13 - OTHER NON-COLLISION; 14 - PEDESTRIAN; 15 - PEDALCYCLE; 16 - RAILWAY VEHICLE; 17 - ANIMAL - FARM; 18 - ANIMAL - DEER; 19 - ANIMAL - OTHER; 20 - MOTOR VEHICLE IN TRANSPORT; 21 - PARKED MOTOR VEHICLE; 22 - WORK ZONE MAINTENANCE EQUIPMENT; 23 - STRUCK BY FALLING, SHIFTING CARGO OR ANYTHING SET IN MOTION BY A MOTOR VEHICLE; 24 - OTHER MOVABLE OBJECT

COLLISION WITH FIXED OBJECT - STRUCK: 25 - IMPACT ATTENUATOR / CRASH CUSHION; 26 - BRIDGE OVERHEAD STRUCTURE; 27 - BRIDGE PIER OR ABUTMENT; 28 - BRIDGE PARAPET; 29 - BRIDGE RAIL; 30 - GUARDRAIL FACE; 31 - GUARDRAIL END; 32 - PORTABLE BARRIER; 33 - MEDIAN CABLE BARRIER; 34 - MEDIAN GUARDRAIL BARRIER; 35 - MEDIAN CONCRETE BARRIER; 36 - MEDIAN OTHER BARRIER; 37 - TRAFFIC SIGN POST; 38 - OVERHEAD SIGN POST; 39 - LIGHT/LUMINARIES SUPPORT; 40 - UTILITY POLE; 41 - OTHER POST, POLE OR SUPPORT; 42 - CULVERT; 43 - CURB; 44 - DITCH; 45 - EMBANKMENT; 46 - FENCE; 47 - MAILBOX; 48 - TREE; 49 - FIRE HYDRANT; 50 - WORKZONE MAINTENANCE EQUIPMENT; 51 - WALL; 52 - BUILDING; 53 - TUNNEL; 54 - OTHER FIXED OBJECT; 99 - OTHER / UNKNOWN

FIRST HARMFUL EVENT ____ MOST HARMFUL EVENT ____

TRAFFIC

TRAFFICWAY FLOW: 1 - ONE-WAY; 2 - TWO-WAY

TRAFFIC CONTROL: 1 - ROUNDABOUT; 2 - SIGNAL; 3 - FLASHER; 4 - STOP SIGN; 5 - YIELD SIGN; 6 - NO CONTROL

OF THROUGH LANES ON ROAD

RAIL GRADE CROSSING: 1 - NOT INVOLVED; 2 - INVOLVED - ACTIVE CROSSING; 3 - INVOLVED - PASSIVE CROSSING

UNIT / NON-MOTORIST DIRECTION: FROM ____ TO ____ — 1 - NORTH; 2 - SOUTH; 3 - EAST; 4 - WEST; 5 - NORTHEAST; 6 - NORTHWEST; 7 - SOUTHEAST; 8 - SOUTHWEST; 9 - OTHER / UNKNOWN

UNIT SPEED

DETECTED SPEED: 1 - STATED/ESTIMATED SPEED; 2 - CALCULATED / EDR; 3 - UNDETERMINED

POSTED SPEED

OHIO DEPARTMENT OF PUBLIC SAFETY

UNIT

LOCAL REPORT NUMBER:

OWNER

UNIT #: 01

OWNER NAME: LAST, FIRST, MIDDLE (☐ Same As Driver)

OWNER PHONE: INCLUDE AREA CODE (☐ Same As Driver)

OWNER ADDRESS: STREET, CITY, STATE, ZIP (☐ Same As Driver)

COMMERCIAL CARRIER: NAME, ADDRESS, CITY, STATE, ZIP

COMMERCIAL CARRIER PHONE: INCLUDE AREA CODE

VEHICLE

LP STATE	LICENSE PLATE #	VEHICLE IDENTIFICATION #	VEHICLE YEAR	VEHICLE MAKE
OH	FZF2833	1J8FF28W57D421480	2007	Jeep

INSURANCE VERIFIED	INSURANCE COMPANY	INSURANCE POLICY #	VEHICLE COLOR	VEHICLE MODEL
■	FARMERS		WHI	Liberty

TYPE OF USE: ☐ COMMERCIAL ☐ GOVERNMENT ☐ IN EMERGENCY RESPONSE

US DOT #:

TOWED BY: COMPANY NAME

☐ INTERLOCK DEVICE EQUIPPED ☐ HIT/SKIP UNIT

OCCUPANTS: 01

VEHICLE WEIGHT GVWR/GCWR: 1 - ≤10K LBS. 2 - 10,001 - 26K LBS. 3 - >26K LBS.

HAZARDOUS MATERIAL: ☐ MATERIAL RELEASED ☐ PLACARD — CLASS # — PLACARD ID #

UNIT TYPE: 06
1 - PASSENGER CAR; 2 - PASSENGER VAN (MINIVAN); 3 - SPORT UTILITY VEHICLE; 4 - PICK UP; 5 - CARGO VAN; 6 - VAN (9-15 SEATS); 7 - MOTORCYCLE 2-WHEELED; 8 - MOTORCYCLE 3-WHEELED; 9 - AUTOCYCLE; 10 - MOPED OR MOTORIZED BICYCLE; 11 - ALL TERRAIN VEHICLE (ATV/UTV); 12 - GOLF CART; 13 - SNOWMOBILE; 14 - SINGLE UNIT TRUCK; 15 - SEMI-TRACTOR; 16 - FARM EQUIPMENT; 17 - MOTORHOME; 18 - LIMO (LIVERY VEHICLE); 19 - BUS (16+ PASSENGERS); 20 - OTHER VEHICLE; 21 - HEAVY EQUIPMENT; 22 - ANIMAL WITH RIDER OR ANIMAL-DRAWN VEHICLE; 23 - PEDESTRIAN/SKATER; 24 - WHEELCHAIR (ANY TYPE); 25 - OTHER NON-MOTORIST; 26 - BICYCLE; 27 - TRAIN; 99 - UNKNOWN OR HIT/SKIP

OF TRAILING UNITS:

WAS VEHICLE OPERATING IN AUTONOMOUS MODE WHEN CRASH OCCURED? 1 - YES 2 - NO 9 - OTHER / UNKNOWN

AUTONOMOUS MODE LEVEL: 0 - NO AUTOMATION; 1 - DRIVER ASSISTANCE; 2 - PARTIAL AUTOMATION; 3 - CONDITIONAL AUTOMATION; 4 - HIGH AUTOMATION; 5 - FULL AUTOMATION; 9 - UNKNOWN

SPECIAL FUNCTION: 01
1 - NONE; 2 - TAXI; 3 - ELECTRONIC RIDE SHARING; 4 - SCHOOL TRANSPORT; 5 - BUS-TRANSIT/COMMUTER; 6 - BUS - CHARTER/TOUR; 7 - BUS - INTERCITY; 8 - BUS - SHUTTLE; 9 - BUS - OTHER; 10 - AMBULANCE; 11 - FIRE; 12 - MILITARY; 13 - POLICE; 14 - PUBLIC UTILITY; 15 - CONSTRUCTION EQUIPMENT; 16 - FARM; 17 - MOWING; 18 - SNOW REMOVAL; 19 - TOWING; 20 - SAFETY SERVICE PATROL; 21 - MAIL CARRIER; 99 - OTHER /UNKNOWN

CARGO BODY TYPE:
1 - NO CARGO BODY TYPE / NOT APPLICABLE; 2 - BUS; 3 - VEHICLE TOWING ANOTHER MOTOR VEHICLE; 4 - LOGGING; 5 - INTERMODAL CONTAINER CHASSIS; 6 - CARGO VAN/ENCLOSED BOX; 7 - GRAIN/CHIPS/GRAVEL; 8 - POLE; 9 - CARGO TANK; 10 - FLAT BED; 11 - DUMP; 12 - CONCRETE MIXER; 13 - AUTO TRANSPORTER; 14 - GARBAGE/REFUSE; 99 - OTHER / UNKNOWN

VEHICLE DEFECTS:
1 - TURN SIGNALS; 2 - HEAD LAMPS; 3 - TAIL LAMPS; 4 - BRAKES; 5 - STEERING; 6 - TIRE BLOWOUT; 7 - WORN OR SLICK TIRES; 8 - TRAILER EQUIPMENT DEFECTIVE; 9 - MOTOR TROUBLE; 10 - DISABLED FROM PRIOR ACCIDENT; 99 - OTHER / UNKNOWN

DAMAGE

DAMAGE SCALE: 3
1 - NONE; 2 - MINOR DAMAGE; 3 - FUNCTIONAL DAMAGE; 4 - DISABLING DAMAGE; 9 - UNKNOWN

DAMAGED AREA(S) — INDICATE ALL THAT APPLY

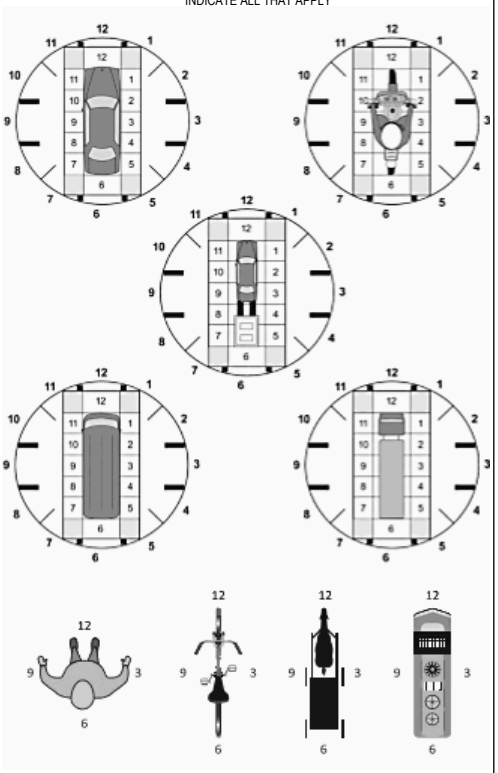

☐ - NO DAMAGE [0] ☐ - UNDERCARRIAGE [14] ☐ - TOP [13] ☐ - ALL AREAS [15] ☐ - UNIT NOT AT SCENE [16]

INITIAL POINT OF CONTACT:
0 - NO DAMAGE; 1-12 - REFER TO UNIT DIAGRAM; 13 - TOP; 14 - UNDERCARRIAGE; 15 - VEHICLE NOT AT SCENE; 99 - UNKNOWN

EVENT(S)

NON-MOTORIST LOCATION AT IMPACT:
1 - INTERSECTION - MARKED CROSSWALK; 2 - INTERSECTION - UNMARKED CROSSWALK; 3 - INTERSECTION - OTHER; 4 - MIDBLOCK - MARKED CROSSWALK; 5 - TRAVEL LANE-OTHER LOCATION; 6 - BICYCLE LANE; 7 - SHOULDER/ROADSIDE; 8 - SIDEWALK; 9 - MEDIAN/CROSSING ISLAND; 10 - DRIVEWAY ACCESS; 11 - SHARED USE PATHS OR TRAILS; 12 - FIRST RESPONDER AT INCIDENT SCENE; 99 - OTHER / UNKNOWN

ACTION: 4
1 - NON-CONTACT; 2 - NON-COLLISION; 3 - STRIKING; 4 - STRUCK; 5 - BOTH STRIKING & STRUCK; 9 - OTHER / UNKNOWN

PRE-CRASH ACTION: 06
1 - STRAIGHT AHEAD; 2 - BACKING; 3 - CHANGING LANES; 4 - OVERTAKING/PASSING; 5 - MAKING RIGHT TURN; 6 - MAKING LEFT TURN; 7 - MAKING U-TURN; 8 - ENTERING TRAFFIC LANE; 9 - LEAVING TRAFFIC LANE; 10 - PARKED; 11 - SLOWING OR STOPPED IN TRAFFIC; 12 - DRIVERLESS; 13 - NEGOTIATING A CURVE; 14 - ENTERING OR CROSSING SPECIFIED LOCATION; 15 - WALKING, RUNNING, JOGGING, PLAYING; 16 - WORKING; 17 - PUSHING VEHICLE; 18 - APPROACHING OR LEAVING VEHICLE; 19 - STANDING; 20 - OTHER NON-MOTORIST; 21 - STANDING OUTSIDE DISABLED VEHICLE; 99 - OTHER / UNKNOWN

CONTRIBUTING CIRCUMSTANCES: 01
1 - NONE; 2 - FAILURE TO YIELD; 3 - RAN RED LIGHT; 4 - RAN STOP SIGN; 5 - UNSAFE SPEED; 6 - IMPROPER TURN; 7 - LEFT OF CENTER; 8 - FOLLOWING TOO CLOSE/ACDA; 9 - IMPROPER LANE CHANGING; 10 - IMPROPER PASSING; 11 - DROVE OFF ROAD; 12 - IMPROPER BACKING; 13 - IMPROPER START FROM A PARKED POSITION; 14 - STOPPED OR PARKED ILLEGALLY; 15 - SWERVING TO AVOID; 16 - WRONG WAY; 17 - VISION OBSTRUCTION; 18 - OPERATING DEFECTIVE EQUIPMENT; 19 - LOAD SHIFTING/FALLING/SPILLING; 20 - IMPROPER CROSSING; 21 - LYING IN ROADWAY; 22 - NOT DISCERNABLE; 23 - OPENING DOOR INTO ROADWAY; 99 - OTHER IMPROPER ACTION

SEQUENCE OF EVENTS

1: 20
2:
3:
4:
5:
6:

EVENTS: 1 - OVERTURN/ROLLOVER; 2 - FIRE/EXPLOSION; 3 - IMMERSION; 4 - JACKKNIFE; 5 - CARGO / EQUIPMENT LOSS OR SHIFT; 6 - EQUIPMENT FAILURE; 7 - SEPARATION OF UNITS; 8 - RAN OFF ROAD RIGHT; 9 - RAN OFF ROAD LEFT; 10 - CROSS MEDIAN; 11 - CROSS CENTERLINE - OPPOSITE DIRECTION OF TRAVEL; 12 - DOWNHILL RUNAWAY; 13 - OTHER NON-COLLISION; 14 - PEDESTRIAN; 15 - PEDALCYCLE; 16 - RAILWAY VEHICLE; 17 - ANIMAL - FARM; 18 - ANIMAL - DEER; 19 - ANIMAL - OTHER; 20 - MOTOR VEHICLE IN TRANSPORT; 21 - PARKED MOTOR VEHICLE; 22 - WORK ZONE MAINTENANCE EQUIPMENT; 23 - STRUCK BY FALLING, SHIFTING CARGO OR ANYTHING SET IN MOTION BY A MOTOR VEHICLE; 24 - OTHER MOVABLE OBJECT

COLLISION WITH FIXED OBJECT - STRUCK: 25 - IMPACT ATTENUATOR / CRASH CUSHION; 26 - BRIDGE OVERHEAD STRUCTURE; 27 - BRIDGE PIER OR ABUTMENT; 28 - BRIDGE PARAPET; 29 - BRIDGE RAIL; 30 - GUARDRAIL FACE; 31 - GUARDRAIL END; 32 - PORTABLE BARRIER; 33 - MEDIAN CABLE BARRIER; 34 - MEDIAN GUARDRAIL BARRIER; 35 - MEDIAN CONCRETE BARRIER; 36 - MEDIAN OTHER BARRIER; 37 - TRAFFIC SIGN POST; 38 - OVERHEAD SIGN POST; 39 - LIGHT/LUMINARIES SUPPORT; 40 - UTILITY POLE; 41 - OTHER POST, POLE OR SUPPORT; 42 - CULVERT; 43 - CURB; 44 - DITCH; 45 - EMBANKMENT; 46 - FENCE; 47 - MAILBOX; 48 - TREE; 49 - FIRE HYDRANT; 50 - WORKZONE MAINTENANCE EQUIPMENT; 51 - WALL; 52 - BUILDING; 53 - TUNNEL; 54 - OTHER FIXED OBJECT; 99 - OTHER / UNKNOWN

FIRST HARMFUL EVENT: 1 MOST HARMFUL EVENT: 1

TRAFFIC

TRAFFICWAY FLOW: 1 (1 - ONE-WAY; 2 - TWO-WAY)

TRAFFIC CONTROL: 1 (1 - ROUNDABOUT; 2 - SIGNAL; 3 - FLASHER; 4 - STOP SIGN; 5 - YIELD SIGN; 6 - NO CONTROL)

OF THROUGH LANES ON ROAD:

RAIL GRADE CROSSING: 1 - NOT INVOLVED; 2 - INVOLVED - ACTIVE CROSSING; 3 - INVOLVED - PASSIVE CROSSING

UNIT / NON-MOTORIST DIRECTION: FROM 2 TO 4
1 - NORTH; 2 - SOUTH; 3 - EAST; 4 - WEST; 5 - NORTHEAST; 6 - NORTHWEST; 7 - SOUTHEAST; 8 - SOUTHWEST; 9 - OTHER / UNKNOWN

UNIT SPEED: 2

DETECTED SPEED: 1 (1 - STATED/ESTIMATED SPEED; 2 - CALCULATED / EDR; 3 - UNDETERMINED)

POSTED SPEED: 35

OHIO DEPARTMENT OF PUBLIC SAFETY

UNIT

LOCAL REPORT NUMBER:

OWNER

UNIT #: 02

OWNER NAME: LAST, FIRST, MIDDLE (☐ Same As Driver)

OWNER PHONE: INCLUDE AREA CODE (☐ Same As Driver)

OWNER ADDRESS: STREET, CITY, STATE, ZIP (☐ Same As Driver)

COMMERCIAL CARRIER: NAME, ADDRESS, CITY, STATE, ZIP

COMMERCIAL CARRIER PHONE: INCLUDE AREA CODE

VEHICLE

LP STATE	LICENSE PLATE #	VEHICLE IDENTIFICATION #	VEHICLE YEAR	VEHICLE MAKE
OH	GCR5623	5Y2SL658X8Z417666	2008	Pontiac

INSURANCE VERIFIED	INSURANCE COMPANY	INSURANCE POLICY #	VEHICLE COLOR	VEHICLE MODEL
■	STATE FARM		RED	Trans Sport

TYPE OF USE: ☐ COMMERCIAL ☐ GOVERNMENT ☐ IN EMERGENCY RESPONSE

US DOT #:

TOWED BY: COMPANY NAME: TRIPLE AAA

☐ INTERLOCK DEVICE EQUIPPED ☐ HIT/SKIP UNIT

OCCUPANTS: 01

VEHICLE WEIGHT GVWR/GCWR: 1 - ≤10K LBS. 2 - 10,001 - 26K LBS. 3 - >26K LBS.

HAZARDOUS MATERIAL: ☐ MATERIAL RELEASED ☐ PLACARD — CLASS # — PLACARD ID #

UNIT TYPE: 05
1 - PASSENGER CAR; 2 - PASSENGER VAN (MINIVAN); 3 - SPORT UTILITY VEHICLE; 4 - PICK UP; 5 - CARGO VAN; 6 - VAN (9-15 SEATS); 7 - MOTORCYCLE 2-WHEELED; 8 - MOTORCYCLE 3-WHEELED; 9 - AUTOCYCLE; 10 - MOPED OR MOTORIZED BICYCLE; 11 - ALL TERRAIN VEHICLE (ATV/UTV); 12 - GOLF CART; 13 - SNOWMOBILE; 14 - SINGLE UNIT TRUCK; 15 - SEMI-TRACTOR; 16 - FARM EQUIPMENT; 17 - MOTORHOME; 18 - LIMO (LIVERY VEHICLE); 19 - BUS (16+ PASSENGERS); 20 - OTHER VEHICLE; 21 - HEAVY EQUIPMENT; 22 - ANIMAL WITH RIDER OR ANIMAL-DRAWN VEHICLE; 23 - PEDESTRIAN/SKATER; 24 - WHEELCHAIR (ANY TYPE); 25 - OTHER NON-MOTORIST; 26 - BICYCLE; 27 - TRAIN; 99 - UNKNOWN OR HIT/SKIP

OF TRAILING UNITS:

WAS VEHICLE OPERATING IN AUTONOMOUS MODE WHEN CRASH OCCURED? 1 - YES 2 - NO 9 - OTHER / UNKNOWN

AUTONOMOUS MODE LEVEL: 0 - NO AUTOMATION; 1 - DRIVER ASSISTANCE; 2 - PARTIAL AUTOMATION; 3 - CONDITIONAL AUTOMATION; 4 - HIGH AUTOMATION; 5 - FULL AUTOMATION; 9 - UNKNOWN

SPECIAL FUNCTION: 1 - NONE; 2 - TAXI; 3 - ELECTRONIC RIDE SHARING; 4 - SCHOOL TRANSPORT; 5 - BUS-TRANSIT/COMMUTER; 6 - BUS - CHARTER/TOUR; 7 - BUS - INTERCITY; 8 - BUS - SHUTTLE; 9 - BUS - OTHER; 10 - AMBULANCE; 11 - FIRE; 12 - MILITARY; 13 - POLICE; 14 - PUBLIC UTILITY; 15 - CONSTRUCTION EQUIPMENT; 16 - FARM; 17 - MOWING; 18 - SNOW REMOVAL; 19 - TOWING; 20 - SAFETY SERVICE PATROL; 21 - MAIL CARRIER; 99 - OTHER /UNKNOWN

CARGO BODY TYPE: 01
1 - NO CARGO BODY TYPE / NOT APPLICABLE; 2 - BUS; 3 - VEHICLE TOWING ANOTHER MOTOR VEHICLE; 4 - LOGGING; 5 - INTERMODAL CONTAINER CHASSIS; 6 - CARGO VAN/ENCLOSED BOX; 7 - GRAIN/CHIPS/GRAVEL; 8 - POLE; 9 - CARGO TANK; 10 - FLAT BED; 11 - DUMP; 12 - CONCRETE MIXER; 13 - AUTO TRANSPORTER; 14 - GARBAGE/REFUSE; 99 - OTHER / UNKNOWN

VEHICLE DEFECTS: 1 - TURN SIGNALS; 2 - HEAD LAMPS; 3 - TAIL LAMPS; 4 - BRAKES; 5 - STEERING; 6 - TIRE BLOWOUT; 7 - WORN OR SLICK TIRES; 8 - TRAILER EQUIPMENT DEFECTIVE; 9 - MOTOR TROUBLE; 10 - DISABLED FROM PRIOR ACCIDENT; 99 - OTHER / UNKNOWN

DAMAGE

DAMAGE SCALE: 4
1 - NONE; 2 - MINOR DAMAGE; 3 - FUNCTIONAL DAMAGE; 4 - DISABLING DAMAGE; 9 - UNKNOWN

DAMAGED AREA(S) — INDICATE ALL THAT APPLY

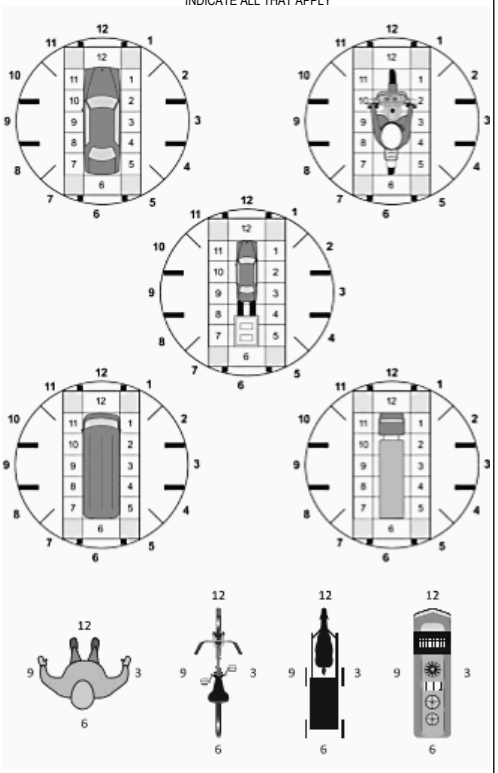

☐ - NO DAMAGE [0] ☐ - UNDERCARRIAGE [14] ☐ - TOP [13] ☐ - ALL AREAS [15] ☐ - UNIT NOT AT SCENE [16]

INITIAL POINT OF CONTACT:
0 - NO DAMAGE; 1-12 - REFER TO UNIT DIAGRAM; 13 - TOP; 14 - UNDERCARRIAGE; 15 - VEHICLE NOT AT SCENE; 99 - UNKNOWN

EVENT(S)

NON-MOTORIST LOCATION AT IMPACT: 1 - INTERSECTION - MARKED CROSSWALK; 2 - INTERSECTION - UNMARKED CROSSWALK; 3 - INTERSECTION - OTHER; 4 - MIDBLOCK - MARKED CROSSWALK; 5 - TRAVEL LANE-OTHER LOCATION; 6 - BICYCLE LANE; 7 - SHOULDER/ROADSIDE; 8 - SIDEWALK; 9 - MEDIAN/CROSSING ISLAND; 10 - DRIVEWAY ACCESS; 11 - SHARED USE PATHS OR TRAILS; 12 - FIRST RESPONDER AT INCIDENT SCENE; 99 - OTHER / UNKNOWN

ACTION: 4
1 - NON-CONTACT; 2 - NON-COLLISION; 3 - STRIKING; 4 - STRUCK; 5 - BOTH STRIKING & STRUCK; 9 - OTHER / UNKNOWN

PRE-CRASH ACTION: 01
1 - STRAIGHT AHEAD; 2 - BACKING; 3 - CHANGING LANES; 4 - OVERTAKING/PASSING; 5 - MAKING RIGHT TURN; 6 - MAKING LEFT TURN; 7 - MAKING U-TURN; 8 - ENTERING TRAFFIC LANE; 9 - LEAVING TRAFFIC LANE; 10 - PARKED; 11 - SLOWING OR STOPPED IN TRAFFIC; 12 - DRIVERLESS; 13 - NEGOTIATING A CURVE; 14 - ENTERING OR CROSSING SPECIFIED LOCATION; 15 - WALKING, RUNNING, JOGGING, PLAYING; 16 - WORKING; 17 - PUSHING VEHICLE; 18 - APPROACHING OR LEAVING VEHICLE; 19 - STANDING; 20 - OTHER NON-MOTORIST; 21 - STANDING OUTSIDE DISABLED VEHICLE; 99 - OTHER / UNKNOWN

CONTRIBUTING CIRCUMSTANCES: 01
1 - NONE; 2 - FAILURE TO YIELD; 3 - RAN RED LIGHT; 4 - RAN STOP SIGN; 5 - UNSAFE SPEED; 6 - IMPROPER TURN; 7 - LEFT OF CENTER; 8 - FOLLOWING TOO CLOSE/ACDA; 9 - IMPROPER LANE CHANGING; 10 - IMPROPER PASSING; 11 - DROVE OFF ROAD; 12 - IMPROPER BACKING; 13 - IMPROPER START FROM A PARKED POSITION; 14 - STOPPED OR PARKED ILLEGALLY; 15 - SWERVING TO AVOID; 16 - WRONG WAY; 17 - VISION OBSTRUCTION; 18 - OPERATING DEFECTIVE EQUIPMENT; 19 - LOAD SHIFTING/FALLING/SPILLING; 20 - IMPROPER CROSSING; 21 - LYING IN ROADWAY; 22 - NOT DISCERNABLE; 23 - OPENING DOOR INTO ROADWAY; 99 - OTHER IMPROPER ACTION

SEQUENCE OF EVENTS

1: 20
2:
3:
4:
5:
6:

EVENTS: 1 - OVERTURN/ROLLOVER; 2 - FIRE/EXPLOSION; 3 - IMMERSION; 4 - JACKKNIFE; 5 - CARGO / EQUIPMENT LOSS OR SHIFT; 6 - EQUIPMENT FAILURE; 7 - SEPARATION OF UNITS; 8 - RAN OFF ROAD RIGHT; 9 - RAN OFF ROAD LEFT; 10 - CROSS MEDIAN; 11 - CROSS CENTERLINE - OPPOSITE DIRECTION OF TRAVEL; 12 - DOWNHILL RUNAWAY; 13 - OTHER NON-COLLISION; 14 - PEDESTRIAN; 15 - PEDALCYCLE; 16 - RAILWAY VEHICLE; 17 - ANIMAL - FARM; 18 - ANIMAL - DEER; 19 - ANIMAL - OTHER; 20 - MOTOR VEHICLE IN TRANSPORT; 21 - PARKED MOTOR VEHICLE; 22 - WORK ZONE MAINTENANCE EQUIPMENT; 23 - STRUCK BY FALLING, SHIFTING CARGO OR ANYTHING SET IN MOTION BY A MOTOR VEHICLE; 24 - OTHER MOVABLE OBJECT

COLLISION WITH FIXED OBJECT - STRUCK: 25 - IMPACT ATTENUATOR / CRASH CUSHION; 26 - BRIDGE OVERHEAD STRUCTURE; 27 - BRIDGE PIER OR ABUTMENT; 28 - BRIDGE PARAPET; 29 - BRIDGE RAIL; 30 - GUARDRAIL FACE; 31 - GUARDRAIL END; 32 - PORTABLE BARRIER; 33 - MEDIAN CABLE BARRIER; 34 - MEDIAN GUARDRAIL BARRIER; 35 - MEDIAN CONCRETE BARRIER; 36 - MEDIAN OTHER BARRIER; 37 - TRAFFIC SIGN POST; 38 - OVERHEAD SIGN POST; 39 - LIGHT/LUMINARIES SUPPORT; 40 - UTILITY POLE; 41 - OTHER POST, POLE OR SUPPORT; 42 - CULVERT; 43 - CURB; 44 - DITCH; 45 - EMBANKMENT; 46 - FENCE; 47 - MAILBOX; 48 - TREE; 49 - FIRE HYDRANT; 50 - WORKZONE MAINTENANCE EQUIPMENT; 51 - WALL; 52 - BUILDING; 53 - TUNNEL; 54 - OTHER FIXED OBJECT; 99 - OTHER / UNKNOWN

FIRST HARMFUL EVENT: 1 MOST HARMFUL EVENT: 1

TRAFFIC

TRAFFICWAY FLOW: 1 (1 - ONE-WAY; 2 - TWO-WAY)

TRAFFIC CONTROL: 0 (1 - ROUNDABOUT; 2 - SIGNAL; 3 - FLASHER; 4 - STOP SIGN; 5 - YIELD SIGN; 6 - NO CONTROL)

OF THROUGH LANES ON ROAD:

RAIL GRADE CROSSING: 1 - NOT INVOLVED; 2 - INVOLVED - ACTIVE CROSSING; 3 - INVOLVED - PASSIVE CROSSING

UNIT / NON-MOTORIST DIRECTION: FROM 3 TO 4
1 - NORTH; 2 - SOUTH; 3 - EAST; 4 - WEST; 5 - NORTHEAST; 6 - NORTHWEST; 7 - SOUTHEAST; 8 - SOUTHWEST; 9 - OTHER / UNKNOWN

UNIT SPEED: 30

DETECTED SPEED: 1 (1 - STATED/ESTIMATED SPEED; 2 - CALCULATED / EDR; 3 - UNDETERMINED)

POSTED SPEED: 35

OHIO DEPARTMENT OF PUBLIC SAFETY — SAFETY · SERVICE · PROTECTION

UNIT

LOCAL REPORT NUMBER:

OWNER

UNIT #: 0 3

OWNER NAME: LAST, FIRST, MIDDLE (☐ Same As Driver)

OWNER PHONE: INCLUDE AREA CODE (☐ Same As Driver)

OWNER ADDRESS: STREET, CITY, STATE, ZIP (☐ Same As Driver)

COMMERCIAL CARRIER: NAME, ADDRESS, CITY, STATE, ZIP

COMMERCIAL CARRIER PHONE: INCLUDE AREA CODE

VEHICLE

LP STATE	LICENSE PLATE #	VEHICLE IDENTIFICATION #	VEHICLE YEAR	VEHICLE MAKE

☐ INSURANCE VERIFIED	INSURANCE COMPANY	INSURANCE POLICY #	VEHICLE COLOR	VEHICLE MODEL
			BLU	

TYPE OF USE: ☐ COMMERCIAL ☐ GOVERNMENT ☐ IN EMERGENCY RESPONSE

US DOT #:

TOWED BY: COMPANY NAME

☐ INTERLOCK DEVICE EQUIPPED ■ HIT/SKIP UNIT

OCCUPANTS:

VEHICLE WEIGHT GVWR/GCWR: 1 - ≤10K LBS. 2 - 10,001 - 26K LBS. 3 - >26K LBS.

HAZARDOUS MATERIAL: ☐ MATERIAL RELEASED ☐ PLACARD — CLASS # — PLACARD ID #

UNIT TYPE: 0 4
1 - PASSENGER CAR; 2 - PASSENGER VAN (MINIVAN); 3 - SPORT UTILITY VEHICLE; 4 - PICK UP; 5 - CARGO VAN; 6 - VAN (9-15 SEATS); 7 - MOTORCYCLE 2-WHEELED; 8 - MOTORCYCLE 3-WHEELED; 9 - AUTOCYCLE; 10 - MOPED OR MOTORIZED BICYCLE; 11 - ALL TERRAIN VEHICLE (ATV/UTV); 12 - GOLF CART; 13 - SNOWMOBILE; 14 - SINGLE UNIT TRUCK; 15 - SEMI-TRACTOR; 16 - FARM EQUIPMENT; 17 - MOTORHOME; 18 - LIMO (LIVERY VEHICLE); 19 - BUS (16+ PASSENGERS); 20 - OTHER VEHICLE; 21 - HEAVY EQUIPMENT; 22 - ANIMAL WITH RIDER OR ANIMAL-DRAWN VEHICLE; 23 - PEDESTRIAN/SKATER; 24 - WHEELCHAIR (ANY TYPE); 25 - OTHER NON- MOTORIST; 26 - BICYCLE; 27 - TRAIN; 99 - UNKNOWN OR HIT/SKIP

OF TRAILING UNITS:

WAS VEHICLE OPERATING IN AUTONOMOUS MODE WHEN CRASH OCCURED? 1 - YES 2 - NO 9 - OTHER / UNKNOWN

AUTONOMOUS MODE LEVEL: 0 - NO AUTOMATION; 1 - DRIVER ASSISTANCE; 2 - PARTIAL AUTOMATION; 3 - CONDITIONAL AUTOMATION; 4 - HIGH AUTOMATION; 5 - FULL AUTOMATION; 9 - UNKNOWN

SPECIAL FUNCTION: 1 - NONE; 2 - TAXI; 3 - ELECTRONIC RIDE SHARING; 4 - SCHOOL TRANSPORT; 5 - BUS-TRANSIT/COMMUTER; 6 - BUS - CHARTER/TOUR; 7 - BUS - INTERCITY; 8 - BUS - SHUTTLE; 9 - BUS - OTHER; 10 - AMBULANCE; 11 - FIRE; 12 - MILITARY; 13 - POLICE; 14 - PUBLIC UTILITY; 15 - CONSTRUCTION EQUIPMENT; 16 - FARM; 17 - MOWING; 18 - SNOW REMOVAL; 19 - TOWING; 20 - SAFETY SERVICE PATROL; 21 - MAIL CARRIER; 99 - OTHER /UNKNOWN

CARGO BODY TYPE: 1 - NO CARGO BODY TYPE / NOT APPLICABLE; 2 - BUS; 3 - VEHICLE TOWING ANOTHER MOTOR VEHICLE; 4 - LOGGING; 5 - INTERMODAL CONTAINER CHASSIS; 6 - CARGO VAN/ENCLOSED BOX; 7 - GRAIN/CHIPS/GRAVEL; 8 - POLE; 9 - CARGO TANK; 10 - FLAT BED; 11 - DUMP; 12 - CONCRETE MIXER; 13 - AUTO TRANSPORTER; 14 - GARBAGE/REFUSE; 99 - OTHER / UNKNOWN

VEHICLE DEFECTS: 1 - TURN SIGNALS; 2 - HEAD LAMPS; 3 - TAIL LAMPS; 4 - BRAKES; 5 - STEERING; 6 - TIRE BLOWOUT; 7 - WORN OR SLICK TIRES; 8 - TRAILER EQUIPMENT DEFECTIVE; 9 - MOTOR TROUBLE; 10 - DISABLED FROM PRIOR ACCIDENT; 99 - OTHER / UNKNOWN

DAMAGE

DAMAGE SCALE: 1 - NONE; 2 - MINOR DAMAGE; 3 - FUNCTIONAL DAMAGE; 4 - DISABLING DAMAGE; 9 - UNKNOWN

DAMAGED AREA(S) — INDICATE ALL THAT APPLY

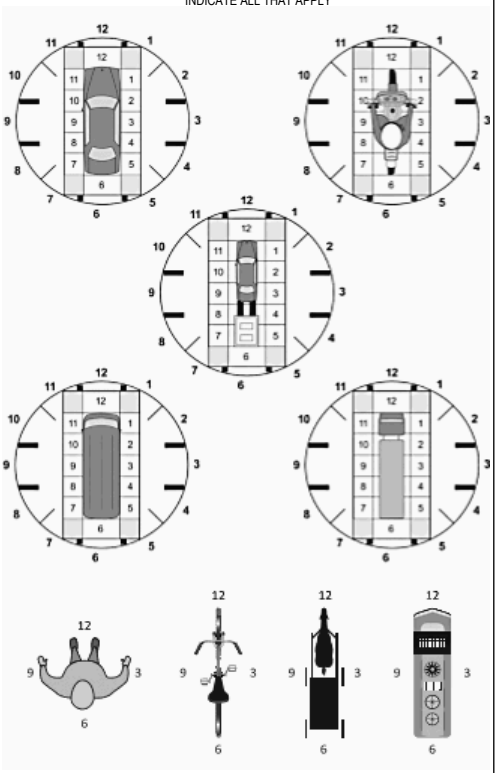

☐ - NO DAMAGE [0] ☐ - UNDERCARRIAGE [14] ☐ - TOP [13] ☐ - ALL AREAS [15] ☐ - UNIT NOT AT SCENE [16]

INITIAL POINT OF CONTACT: 0 - NO DAMAGE; 1-12 - REFER TO UNIT DIAGRAM; 13 - TOP; 14 - UNDERCARRIAGE; 15 - VEHICLE NOT AT SCENE; 99 - UNKNOWN

EVENT(S)

NON-MOTORIST LOCATION AT IMPACT: 1 - INTERSECTION - MARKED CROSSWALK; 2 - INTERSECTION - UNMARKED CROSSWALK; 3 - INTERSECTION - OTHER; 4 - MIDBLOCK - MARKED CROSSWALK; 5 - TRAVEL LANE-OTHER LOCATION; 6 - BICYCLE LANE; 7 - SHOULDER/ROADSIDE; 8 - SIDEWALK; 9 - MEDIAN/CROSSING ISLAND; 10 - DRIVEWAY ACCESS; 11 - SHARED USE PATHS OR TRAILS; 12 - FIRST RESPONDER AT INCIDENT SCENE; 99 - OTHER / UNKNOWN

ACTION: 4
1 - NON-CONTACT; 2 - NON-COLLISION; 3 - STRIKING; 4 - STRUCK; 5 - BOTH STRIKING & STRUCK; 9 - OTHER / UNKNOWN

PRE-CRASH ACTION: 1 1
1 - STRAIGHT AHEAD; 2 - BACKING; 3 - CHANGING LANES; 4 - OVERTAKING/PASSING; 5 - MAKING RIGHT TURN; 6 - MAKING LEFT TURN; 7 - MAKING U-TURN; 8 - ENTERING TRAFFIC LANE; 9 - LEAVING TRAFFIC LANE; 10 - PARKED; 11 - SLOWING OR STOPPED IN TRAFFIC; 12 - DRIVERLESS; 13 - NEGOTIATING A CURVE; 14 - ENTERING OR CROSSING SPECIFIED LOCATION; 15 - WALKING, RUNNING, JOGGING, PLAYING; 16 - WORKING; 17 - PUSHING VEHICLE; 18 - APPROACHING OR LEAVING VEHICLE; 19 - STANDING; 20 - OTHER NON-MOTORIST; 21 - STANDING OUTSIDE DISABLED VEHICLE; 99 - OTHER / UNKNOWN

CONTRIBUTING CIRCUMSTANCES: 0 1
1 - NONE; 2 - FAILURE TO YIELD; 3 - RAN RED LIGHT; 4 - RAN STOP SIGN; 5 - UNSAFE SPEED; 6 - IMPROPER TURN; 7 - LEFT OF CENTER; 8 - FOLLOWING TOO CLOSE/ACDA; 9 - IMPROPER LANE CHANGING; 10 - IMPROPER PASSING; 11 - DROVE OFF ROAD; 12 - IMPROPER BACKING; 13 - IMPROPER START FROM A PARKED POSITION; 14 - STOPPED OR PARKED ILLEGALLY; 15 - SWERVING TO AVOID; 16 - WRONG WAY; 17 - VISION OBSTRUCTION; 18 - OPERATING DEFECTIVE EQUIPMENT; 19 - LOAD SHIFTING/ FALLING/SPILLING; 20 - IMPROPER CROSSING; 21 - LYING IN ROADWAY; 22 - NOT DISCERNABLE; 23 - OPENING DOOR INTO ROADWAY; 99 - OTHER IMPROPER ACTION

SEQUENCE OF EVENTS

1: 1 2 0
2:
3:
4:
5:
6:

EVENTS: 1 - OVERTURN/ROLLOVER; 2 - FIRE/EXPLOSION; 3 - IMMERSION; 4 - JACKKNIFE; 5 - CARGO / EQUIPMENT LOSS OR SHIFT; 6 - EQUIPMENT FAILURE; 7 - SEPARATION OF UNITS; 8 - RAN OFF ROAD RIGHT; 9 - RAN OFF ROAD LEFT; 10 - CROSS MEDIAN; 11 - CROSS CENTERLINE - OPPOSITE DIRECTION OF TRAVEL; 12 - DOWNHILL RUNAWAY; 13 - OTHER NON-COLLISION; 14 - PEDESTRIAN; 15 - PEDALCYCLE; 16 - RAILWAY VEHICLE; 17 - ANIMAL - FARM; 18 - ANIMAL - DEER; 19 - ANIMAL - OTHER; 20 - MOTOR VEHICLE IN TRANSPORT; 21 - PARKED MOTOR VEHICLE; 22 - WORK ZONE MAINTENANCE EQUIPMENT; 23 - STRUCK BY FALLING, SHIFTING CARGO OR ANYTHING SET IN MOTION BY A MOTOR VEHICLE; 24 - OTHER MOVABLE OBJECT

COLLISION WITH FIXED OBJECT - STRUCK: 25 - IMPACT ATTENUATOR / CRASH CUSHION; 26 - BRIDGE OVERHEAD STRUCTURE; 27 - BRIDGE PIER OR ABUTMENT; 28 - BRIDGE PARAPET; 29 - BRIDGE RAIL; 30 - GUARDRAIL FACE; 31 - GUARDRAIL END; 32 - PORTABLE BARRIER; 33 - MEDIAN CABLE BARRIER; 34 - MEDIAN GUARDRAIL BARRIER; 35 - MEDIAN CONCRETE BARRIER; 36 - MEDIAN OTHER BARRIER; 37 - TRAFFIC SIGN POST; 38 - OVERHEAD SIGN POST; 39 - LIGHT/LUMINARIES SUPPORT; 40 - UTILITY POLE; 41 - OTHER POST, POLE OR SUPPORT; 42 - CULVERT; 43 - CURB; 44 - DITCH; 45 - EMBANKMENT; 46 - FENCE; 47 - MAILBOX; 48 - TREE; 49 - FIRE HYDRANT; 50 - WORKZONE MAINTENANCE EQUIPMENT; 51 - WALL; 52 - BUILDING; 53 - TUNNEL; 54 - OTHER FIXED OBJECT; 99 - OTHER / UNKNOWN

FIRST HARMFUL EVENT: MOST HARMFUL EVENT:

TRAFFIC

TRAFFICWAY FLOW: 1 (1 - ONE-WAY; 2 - TWO-WAY)

TRAFFIC CONTROL: 6 (1 - ROUNDABOUT; 2 - SIGNAL; 3 - FLASHER; 4 - STOP SIGN; 5 - YIELD SIGN; 6 - NO CONTROL)

OF THROUGH LANES ON ROAD: 4

RAIL GRADE CROSSING: (1 - NOT INVOLVED; 2 - INVOLVED - ACTIVE CROSSING; 3 - INVOLVED - PASSIVE CROSSING)

UNIT / NON-MOTORIST DIRECTION: FROM 3 TO 4
1 - NORTH; 2 - SOUTH; 3 - EAST; 4 - WEST; 5 - NORTHEAST; 6 - NORTHWEST; 7 - SOUTHEAST; 8 - SOUTHWEST; 9 - OTHER / UNKNOWN

UNIT SPEED: 5

DETECTED SPEED: 1 (1 - STATED/ESTIMATED SPEED; 2 - CALCULATED / EDR; 3 - UNDETERMINED)

POSTED SPEED: 6 0