OHIO DEPARTMENT OF PUBLIC SAFETY — TRAFFIC CRASH REPORT

*DENOTES MANDATORY FIELD FOR SUPPLEMENT REPORT

LOCAL REPORT NUMBER *: 20262888

☐ PHOTOS TAKEN ☐ SECONDARY CRASH ☐ OH-2 ☐ OH-3 ☐ OH-1P ☐ OTHER ☐ Private Property

LOCAL INFORMATION: 12907 SHADY OAK BLVD

REPORTING AGENCY NAME *: GARFIELD HEIGHTS

NCIC *: 01820

HIT/SKIP (1 - Solved, 2 - Unsolved):

NUMBER OF UNITS: 02

UNIT IN ERROR (98 - ANIMAL, 99 - UNKNOWN): 02

COUNTY *: 18

LOCALITY * (1 - CITY *, 2 - VILLAGE *, 3 - TOWNSHIP *): 1

LOCATION: CITY, VILLAGE, TOWNSHIP *: GARFIELD HTS

CRASH DATE/TIME *: 11/21/2026 21:54

CRASH SEVERITY: 4 (1 - FATAL, 2 - SERIOUS INJURY SUSPECTED, 3 - MINOR INJURY SUSPECTED, 4 - INJURY POSSIBLE, 5 - PROPERTY DAMAGE ONLY)

LOCATION

ROUTE TYPE	ROUTE NUMBER	PREFIX (1 - NORTH, 2 - SOUTH, 3 - EAST, 4 - WEST)	LOCATION ROAD NAME	ROAD TYPE
			SHADY OAK	BL

LATITUDE DECIMAL DEGREES: 41.410774

REFERENCE

ROUTE TYPE	ROUTE NUMBER	PREFIX (1 - NORTH, 2 - SOUTH, 3 - EAST, 4 - WEST)	REFERENCE ROAD NAME (ROAD, MILEPOST, HOUSE #)	ROAD TYPE
			12907	

LONGITUDE DECIMAL DEGREES: -81.593356

REFERENCE POINT (1 - INTERSECTION, 2 - MILE POST, 3 - HOUSE #): 3

DIRECTION FROM REFERENCE (1 - NORTH, 2 - SOUTH, 3 - EAST, 4 - WEST): 2

DISTANCE FROM REFERENCE: 70

DISTANCE UNIT OF MEASURE (1 - Miles, 2 - Feet, 3 - Yards): 2

ROUTE TYPE: IR - INTERSTATE ROUTE (TP); US - FEDERAL US ROUTE; SR - STATE ROUTE; CR - NUMBERED COUNTY ROUTE; TR - NUMBERED TOWNSHIP ROUTE

ROAD TYPE: AL - ALLEY; AV - AVENUE; BL - BOULEVARD; CR - CIRCLE; CT - COURT; DR - DRIVE; HE - HEIGHTS; HW - HIGHWAY; LA - LANE; MP - MILEPOST; OV - OVAL; PK - PARKWAY; PI - PIKE; PL - PLACE; RD - ROAD; SQ - SQUARE; ST - STREET; TE - TERRACE; TL - TRAIL; WA - WAY

INTERSECTION RELATED

☐ WITHIN INTERSECTION OR ON APPROACH

☐ WITHIN INTERCHANGE AREA

NUMBER OF APPROACHES:

ROADWAY

☐ ROADWAY DIVIDED

LOCATION OF FIRST HARMFUL EVENT: 01 (1 - ON ROADWAY, 2 - ON SHOULDER, 3 - IN MEDIAN, 4 - ON ROADSIDE, 5 - ON GORE, 6 - OUTSIDE TRAFFICWAY, 7 - ON RAMP, 8 - OFF RAMP, 9 - CROSSOVER, 10 - DRIVEWAY / ALLEY ACCESS, 11 - RAILWAY GRADE CROSSING, 12 - SHARED USE PATHS OR TRAILS, 13 - BIKE LANE, 14 - TOLL BOOTH, 99 - OTHER / UNKNOWN)

MANNER OF CRASH COLLISION/IMPACT: 2 (1 - NOT COLLISION BETWEEN TWO MOTOR VEHICLES IN TRANSPORT, 2 - REAR-END, 3 - HEAD-ON, 4 - REAR-TO-REAR, 5 - BACKING, 6 - ANGLE, 7 - SIDESWIPE, SAME DIRECTION, 8 - SIDESWIPE, OPPOSITE DIRECTION, 9 - OTHER / UNKNOWN)

DIRECTION OF TRAVEL (1 - NORTH, 2 - SOUTH, 3 - EAST, 4 - WEST):

MEDIAN TYPE (1 - DIVIDED FLUSH MEDIAN (<4 FEET), 2 - DIVIDED FLUSH MEDIAN (≥4 FEET), 3 - DIVIDED, DEPRESSED MEDIAN, 4 - DIVIDED, RAISED MEDIAN (ANY TYPE), 9 - OTHER / UNKNOWN):

☐ WORK ZONE RELATED
☐ WORKERS PRESENT
☐ LAW ENFORCEMENT PRESENT
☐ ACTIVE SCHOOL ZONE

WORK ZONE TYPE (1 - LANE CLOSURE, 2 - LANE SHIFT/CROSSOVER, 3 - WORK ON SHOULDER OR MEDIAN, 4 - INTERMITTENT OR MOVING WORK, 5 - OTHER):

LOCATION OF CRASH IN WORK ZONE (1 - BEFORE THE 1ST WORK ZONE WARNING SIGN, 2 - ADVANCE WARNING AREA, 3 - TRANSITION AREA, 4 - ACTIVITY AREA, 5 - TERMINATION AREA):

CONTOUR: 1 (1 - STRAIGHT LEVEL, 2 - STRAIGHT GRADE, 3 - CURVE LEVEL, 4 - CURVE GRADE, 9 - OTHER /UNKNOWN)

CONDITIONS: 1 (1 - DRY, 2 - WET, 3 - SNOW, 4 - ICE, 5 - SAND, MUD, DIRT, OIL, GRAVEL, 6 - WATER (STANDING, MOVING), 7 - SLUSH, 9 - OTHER/UNKNOWN)

SURFACE: 2 (1 - CONCRETE, 2 - BLACKTOP, BITUMINOUS, ASPHALT, 3 - BRICK/BLOCK, 4 - SLAG, GRAVEL, STONE, 5 - DIRT, 9 - OTHER /UNKNOWN)

LIGHT CONDITION: 3 (1 - DAYLIGHT, 2 - DAWN/DUSK, 3 - DARK - LIGHTED ROADWAY, 4 - DARK - ROADWAY NOT LIGHTED, 5 - DARK - UNKNOWN ROADWAY LIGHTING, 9 - OTHER / UNKNOWN)

WEATHER: 1 (1 - CLEAR, 2 - CLOUDY, 3 - FOG, SMOG, SMOKE, 4 - RAIN, 5 - SLEET, HAIL, 6 - SNOW, 7 - SEVERE CROSSWINDS, 8 - BLOWING SAND, SOIL, DIRT, SNOW, 9 - FREEZING RAIN OR FREEZING DRIZZLE, 99 - OTHER / UNKNOWN)

NARRATIVE

UNIT #02 WHILE TRAVELING EASTBOUND ON SHADY OAK BLVD. STATED HE FELL ASLEEP AND REAR ENDED UNOCCUPIED PARKED UNIT #01 IN FRONT OF 12907 SHADY OAK BLVD.

Indicate the north direction with an "N" on the compass diagram.

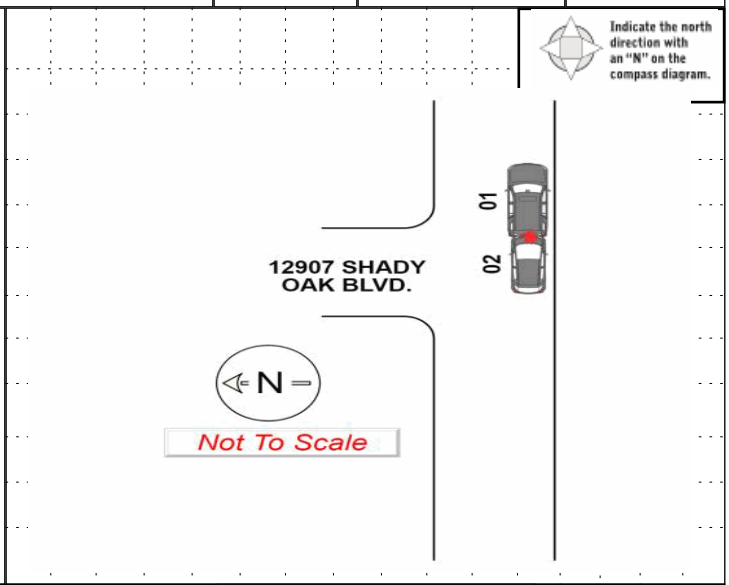

CRASH REPORTED DATE/TIME	DISPATCH DATE/TIME	ARRIVAL DATE/TIME	SCENE CLEARED DATE/TIME	REPORT TAKEN BY
11/21/2026 21:54	11/21/2026 21:55	11/21/2026 22:00	11/21/2026 22:41	■ POLICE AGENCY ☐ MOTORIST

TOTAL TIME ROADWAY CLOSED	OTHER INVESTIGATION TIME	TOTAL MINUTES	OFFICER'S NAME *	CHECKED BY OFFICER'S NAME*
0	5	51	A. Hlywa	T. Baon

OFFICER'S BADGE NUMBER*: 021

CHECKED BY OFFICER'S BADGE NUMBER*: S20

☐ SUPPLEMENT (CORRECTION OR ADDITION TO AN EXISTING REPORT SENT TO ODPS)

OHIO DEPARTMENT OF PUBLIC SAFETY — SAFETY · SERVICE · PROTECTION

UNIT

LOCAL REPORT NUMBER: 20262888

OWNER

UNIT #: 01

OWNER NAME: LAST, FIRST, MIDDLE (☐ Same As Driver): PEREZ LEON ALEXA IDELMISS

OWNER PHONE: INCLUDE AREA CODE (☐ Same As Driver):

OWNER ADDRESS: STREET, CITY, STATE, ZIP (☐ Same As Driver): 2444 E 35TH ST CLEVELAND OH 44115

COMMERCIAL CARRIER: NAME, ADDRESS, CITY, STATE, ZIP:

COMMERCIAL CARRIER PHONE: INCLUDE AREA CODE:

VEHICLE

LP STATE	LICENSE PLATE #	VEHICLE IDENTIFICATION #	VEHICLE YEAR	VEHICLE MAKE
OH	KGY9511	JTEDS43A582016214	2008	Toyota

INSURANCE VERIFIED	INSURANCE COMPANY	INSURANCE POLICY #	VEHICLE COLOR	VEHICLE MODEL
☐			GRY	Highlander

TYPE OF USE: ☐ COMMERCIAL ☐ GOVERNMENT ☐ IN EMERGENCY RESPONSE

US DOT #:

TOWED BY: COMPANY NAME:

☐ INTERLOCK DEVICE EQUIPPED ☐ HIT/SKIP UNIT

OCCUPANTS: 00

VEHICLE WEIGHT GVWR/GCWR: 1 - ≤10K LBS. 2 - 10,001 - 26K LBS. 3 - >26K LBS.

HAZARDOUS MATERIAL: ☐ MATERIAL RELEASED ☐ PLACARD — CLASS # — PLACARD ID #

UNIT TYPE: 01
1 - PASSENGER CAR; 2 - PASSENGER VAN (MINIVAN); 3 - SPORT UTILITY VEHICLE; 4 - PICK UP; 5 - CARGO VAN; 6 - VAN (9-15 SEATS); 7 - MOTORCYCLE 2-WHEELED; 8 - MOTORCYCLE 3-WHEELED; 9 - AUTOCYCLE; 10 - MOPED OR MOTORIZED BICYCLE; 11 - ALL TERRAIN VEHICLE (ATV/UTV); 12 - GOLF CART; 13 - SNOWMOBILE; 14 - SINGLE UNIT TRUCK; 15 - SEMI-TRACTOR; 16 - FARM EQUIPMENT; 17 - MOTORHOME; 18 - LIMO (LIVERY VEHICLE); 19 - BUS (16+ PASSENGERS); 20 - OTHER VEHICLE; 21 - HEAVY EQUIPMENT; 22 - ANIMAL WITH RIDER OR ANIMAL-DRAWN VEHICLE; 23 - PEDESTRIAN/SKATER; 24 - WHEELCHAIR (ANY TYPE); 25 - OTHER NON-MOTORIST; 26 - BICYCLE; 27 - TRAIN; 99 - UNKNOWN OR HIT/SKIP

OF TRAILING UNITS:

WAS VEHICLE OPERATING IN AUTONOMOUS MODE WHEN CRASH OCCURED? 2 (1 - YES 2 - NO 9 - OTHER / UNKNOWN)

AUTONOMOUS MODE LEVEL: 0
0 - NO AUTOMATION; 1 - DRIVER ASSISTANCE; 2 - PARTIAL AUTOMATION; 3 - CONDITIONAL AUTOMATION; 4 - HIGH AUTOMATION; 5 - FULL AUTOMATION; 9 - UNKNOWN

SPECIAL FUNCTION: 01
1 - NONE; 2 - TAXI; 3 - ELECTRONIC RIDE SHARING; 4 - SCHOOL TRANSPORT; 5 - BUS-TRANSIT/COMMUTER; 6 - BUS - CHARTER/TOUR; 7 - BUS - INTERCITY; 8 - BUS - SHUTTLE; 9 - BUS - OTHER; 10 - AMBULANCE; 11 - FIRE; 12 - MILITARY; 13 - POLICE; 14 - PUBLIC UTILITY; 15 - CONSTRUCTION EQUIPMENT; 16 - FARM; 17 - MOWING; 18 - SNOW REMOVAL; 19 - TOWING; 20 - SAFETY SERVICE PATROL; 21 - MAIL CARRIER; 99 - OTHER /UNKNOWN

CARGO BODY TYPE: 01
1 - NO CARGO BODY TYPE / NOT APPLICABLE; 2 - BUS; 3 - VEHICLE TOWING ANOTHER MOTOR VEHICLE; 4 - LOGGING; 5 - INTERMODAL CONTAINER CHASSIS; 6 - CARGO VAN/ENCLOSED BOX; 7 - GRAIN/CHIPS/GRAVEL; 8 - POLE; 9 - CARGO TANK; 10 - FLAT BED; 11 - DUMP; 12 - CONCRETE MIXER; 13 - AUTO TRANSPORTER; 14 - GARBAGE/REFUSE; 99 - OTHER / UNKNOWN

VEHICLE DEFECTS:
1 - TURN SIGNALS; 2 - HEAD LAMPS; 3 - TAIL LAMPS; 4 - BRAKES; 5 - STEERING; 6 - TIRE BLOWOUT; 7 - WORN OR SLICK TIRES; 8 - TRAILER EQUIPMENT DEFECTIVE; 9 - MOTOR TROUBLE; 10 - DISABLED FROM PRIOR ACCIDENT; 99 - OTHER / UNKNOWN

DAMAGE

DAMAGE SCALE: 3
1 - NONE; 2 - MINOR DAMAGE; 3 - FUNCTIONAL DAMAGE; 4 - DISABLING DAMAGE; 9 - UNKNOWN

DAMAGED AREA(S) — INDICATE ALL THAT APPLY

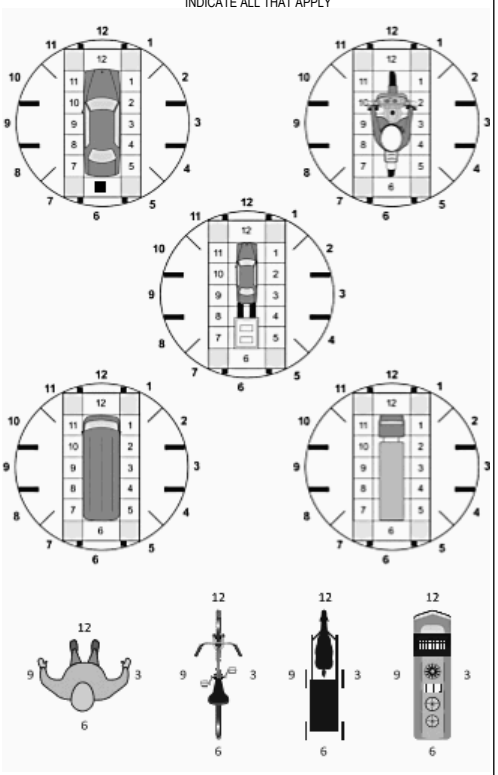

☐ - NO DAMAGE [0] ☐ - UNDERCARRIAGE [14] ☐ - TOP [13] ☐ - ALL AREAS [15] ☐ - UNIT NOT AT SCENE [16]

INITIAL POINT OF CONTACT: 06
0 - NO DAMAGE; 1-12 - REFER TO UNIT DIAGRAM; 13 - TOP; 14 - UNDERCARRIAGE; 15 - VEHICLE NOT AT SCENE; 99 - UNKNOWN

EVENT(S)

NON-MOTORIST LOCATION AT IMPACT:
1 - INTERSECTION - MARKED CROSSWALK; 2 - INTERSECTION - UNMARKED CROSSWALK; 3 - INTERSECTION - OTHER; 4 - MIDBLOCK - MARKED CROSSWALK; 5 - TRAVEL LANE-OTHER LOCATION; 6 - BICYCLE LANE; 7 - SHOULDER/ROADSIDE; 8 - SIDEWALK; 9 - MEDIAN/CROSSING ISLAND; 10 - DRIVEWAY ACCESS; 11 - SHARED USE PATHS OR TRAILS; 12 - FIRST RESPONDER AT INCIDENT SCENE; 99 - OTHER / UNKNOWN

ACTION: 4
1 - NON-CONTACT; 2 - NON-COLLISION; 3 - STRIKING; 4 - STRUCK; 5 - BOTH STRIKING & STRUCK; 9 - OTHER / UNKNOWN

PRE-CRASH ACTION: 10
1 - STRAIGHT AHEAD; 2 - BACKING; 3 - CHANGING LANES; 4 - OVERTAKING/PASSING; 5 - MAKING RIGHT TURN; 6 - MAKING LEFT TURN; 7 - MAKING U-TURN; 8 - ENTERING TRAFFIC LANE; 9 - LEAVING TRAFFIC LANE; 10 - PARKED; 11 - SLOWING OR STOPPED IN TRAFFIC; 12 - DRIVERLESS; 13 - NEGOTIATING A CURVE; 14 - ENTERING OR CROSSING SPECIFIED LOCATION; 15 - WALKING, RUNNING, JOGGING, PLAYING; 16 - WORKING; 17 - PUSHING VEHICLE; 18 - APPROACHING OR LEAVING VEHICLE; 19 - STANDING; 20 - OTHER NON-MOTORIST; 21 - STANDING OUTSIDE DISABLED VEHICLE; 99 - OTHER / UNKNOWN

CONTRIBUTING CIRCUMSTANCES: 01
1 - NONE; 2 - FAILURE TO YIELD; 3 - RAN RED LIGHT; 4 - RAN STOP SIGN; 5 - UNSAFE SPEED; 6 - IMPROPER TURN; 7 - LEFT OF CENTER; 8 - FOLLOWING TOO CLOSE/ACDA; 9 - IMPROPER LANE CHANGING; 10 - IMPROPER PASSING; 11 - DROVE OFF ROAD; 12 - IMPROPER BACKING; 13 - IMPROPER START FROM A PARKED POSITION; 14 - STOPPED OR PARKED ILLEGALLY; 15 - SWERVING TO AVOID; 16 - WRONG WAY; 17 - VISION OBSTRUCTION; 18 - OPERATING DEFECTIVE EQUIPMENT; 19 - LOAD SHIFTING/FALLING/SPILLING; 20 - IMPROPER CROSSING; 21 - LYING IN ROADWAY; 22 - NOT DISCERNABLE; 23 - OPENING DOOR INTO ROADWAY; 99 - OTHER IMPROPER ACTION

SEQUENCE OF EVENTS

1: 20
2:
3:
4:
5:
6:

EVENTS
1 - OVERTURN/ROLLOVER; 2 - FIRE/EXPLOSION; 3 - IMMERSION; 4 - JACKKNIFE; 5 - CARGO / EQUIPMENT LOSS OR SHIFT; 6 - EQUIPMENT FAILURE; 7 - SEPARATION OF UNITS; 8 - RAN OFF ROAD RIGHT; 9 - RAN OFF ROAD LEFT; 10 - CROSS MEDIAN; 11 - CROSS CENTERLINE - OPPOSITE DIRECTION OF TRAVEL; 12 - DOWNHILL RUNAWAY; 13 - OTHER NON-COLLISION; 14 - PEDESTRIAN; 15 - PEDALCYCLE; 16 - RAILWAY VEHICLE; 17 - ANIMAL - FARM; 18 - ANIMAL - DEER; 19 - ANIMAL - OTHER; 20 - MOTOR VEHICLE IN TRANSPORT; 21 - PARKED MOTOR VEHICLE; 22 - WORK ZONE MAINTENANCE EQUIPMENT; 23 - STRUCK BY FALLING, SHIFTING CARGO OR ANYTHING SET IN MOTION BY A MOTOR VEHICLE; 24 - OTHER MOVABLE OBJECT

COLLISION WITH FIXED OBJECT - STRUCK
25 - IMPACT ATTENUATOR / CRASH CUSHION; 26 - BRIDGE OVERHEAD STRUCTURE; 27 - BRIDGE PIER OR ABUTMENT; 28 - BRIDGE PARAPET; 29 - BRIDGE RAIL; 30 - GUARDRAIL FACE; 31 - GUARDRAIL END; 32 - PORTABLE BARRIER; 33 - MEDIAN CABLE BARRIER; 34 - MEDIAN GUARDRAIL BARRIER; 35 - MEDIAN CONCRETE BARRIER; 36 - MEDIAN OTHER BARRIER; 37 - TRAFFIC SIGN POST; 38 - OVERHEAD SIGN POST; 39 - LIGHT/LUMINARIES SUPPORT; 40 - UTILITY POLE; 41 - OTHER POST, POLE OR SUPPORT; 42 - CULVERT; 43 - CURB; 44 - DITCH; 45 - EMBANKMENT; 46 - FENCE; 47 - MAILBOX; 48 - TREE; 49 - FIRE HYDRANT; 50 - WORKZONE MAINTENANCE EQUIPMENT; 51 - WALL; 52 - BUILDING; 53 - TUNNEL; 54 - OTHER FIXED OBJECT; 99 - OTHER / UNKNOWN

FIRST HARMFUL EVENT: 1 MOST HARMFUL EVENT: 1

TRAFFIC

TRAFFICWAY FLOW: 2 (1 - ONE-WAY; 2 - TWO-WAY)

TRAFFIC CONTROL: 6
1 - ROUNDABOUT; 2 - SIGNAL; 3 - FLASHER; 4 - STOP SIGN; 5 - YIELD SIGN; 6 - NO CONTROL

OF THROUGH LANES ON ROAD: 2

RAIL GRADE CROSSING: 1
1 - NOT INVOLVED; 2 - INVOLVED - ACTIVE CROSSING; 3 - INVOLVED - PASSIVE CROSSING

UNIT / NON-MOTORIST DIRECTION: FROM 4 TO 3
1 - NORTH; 2 - SOUTH; 3 - EAST; 4 - WEST; 5 - NORTHEAST; 6 - NORTHWEST; 7 - SOUTHEAST; 8 - SOUTHWEST; 9 - OTHER / UNKNOWN

UNIT SPEED: 0

DETECTED SPEED: 1
1 - STATED/ESTIMATED SPEED; 2 - CALCULATED / EDR; 3 - UNDETERMINED

POSTED SPEED: 25

OHIO DEPARTMENT OF PUBLIC SAFETY — SAFETY · SERVICE · PROTECTION

UNIT

LOCAL REPORT NUMBER: 20262888

OWNER

UNIT #: 02

OWNER NAME: LAST, FIRST, MIDDLE (☐ Same As Driver): ISOM-TERRELL JASON LEE

OWNER PHONE: INCLUDE AREA CODE (☐ Same As Driver):

OWNER ADDRESS: STREET, CITY, STATE, ZIP (☐ Same As Driver): 13120 SHADY OAK BLVD GARFIELD HTS OH 44125

COMMERCIAL CARRIER: NAME, ADDRESS, CITY, STATE, ZIP:

COMMERCIAL CARRIER PHONE: INCLUDE AREA CODE:

VEHICLE

LP STATE	LICENSE PLATE #	VEHICLE IDENTIFICATION #	VEHICLE YEAR	VEHICLE MAKE
OH	JTM9397	3N1CE2CP5FL403031	2015	Nissan

INSURANCE VERIFIED	INSURANCE COMPANY	INSURANCE POLICY #	VEHICLE COLOR	VEHICLE MODEL
■	STATE FARM	2828790-SFP-35	BLU	VERSA

TYPE OF USE: ☐ COMMERCIAL ☐ GOVERNMENT ☐ IN EMERGENCY RESPONSE

US DOT #:

TOWED BY: COMPANY NAME:

☐ INTERLOCK DEVICE EQUIPPED ☐ HIT/SKIP UNIT

OCCUPANTS: 01

VEHICLE WEIGHT GVWR/GCWR: 1 - ≤10K LBS. 2 - 10,001 - 26K LBS. 3 - >26K LBS.

HAZARDOUS MATERIAL: ☐ MATERIAL RELEASED ☐ PLACARD — CLASS # — PLACARD ID #

UNIT TYPE: 01
1 - PASSENGER CAR; 2 - PASSENGER VAN (MINIVAN); 3 - SPORT UTILITY VEHICLE; 4 - PICK UP; 5 - CARGO VAN; 6 - VAN (9-15 SEATS); 7 - MOTORCYCLE 2-WHEELED; 8 - MOTORCYCLE 3-WHEELED; 9 - AUTOCYCLE; 10 - MOPED OR MOTORIZED BICYCLE; 11 - ALL TERRAIN VEHICLE (ATV/UTV); 12 - GOLF CART; 13 - SNOWMOBILE; 14 - SINGLE UNIT TRUCK; 15 - SEMI-TRACTOR; 16 - FARM EQUIPMENT; 17 - MOTORHOME; 18 - LIMO (LIVERY VEHICLE); 19 - BUS (16+ PASSENGERS); 20 - OTHER VEHICLE; 21 - HEAVY EQUIPMENT; 22 - ANIMAL WITH RIDER OR ANIMAL-DRAWN VEHICLE; 23 - PEDESTRIAN/SKATER; 24 - WHEELCHAIR (ANY TYPE); 25 - OTHER NON-MOTORIST; 26 - BICYCLE; 27 - TRAIN; 99 - UNKNOWN OR HIT/SKIP

OF TRAILING UNITS:

WAS VEHICLE OPERATING IN AUTONOMOUS MODE WHEN CRASH OCCURED? 2 (1 - YES 2 - NO 9 - OTHER / UNKNOWN)

AUTONOMOUS MODE LEVEL: 0
0 - NO AUTOMATION; 1 - DRIVER ASSISTANCE; 2 - PARTIAL AUTOMATION; 3 - CONDITIONAL AUTOMATION; 4 - HIGH AUTOMATION; 5 - FULL AUTOMATION; 9 - UNKNOWN

SPECIAL FUNCTION: 01
1 - NONE; 2 - TAXI; 3 - ELECTRONIC RIDE SHARING; 4 - SCHOOL TRANSPORT; 5 - BUS-TRANSIT/COMMUTER; 6 - BUS - CHARTER/TOUR; 7 - BUS - INTERCITY; 8 - BUS - SHUTTLE; 9 - BUS - OTHER; 10 - AMBULANCE; 11 - FIRE; 12 - MILITARY; 13 - POLICE; 14 - PUBLIC UTILITY; 15 - CONSTRUCTION EQUIPMENT; 16 - FARM; 17 - MOWING; 18 - SNOW REMOVAL; 19 - TOWING; 20 - SAFETY SERVICE PATROL; 21 - MAIL CARRIER; 99 - OTHER /UNKNOWN

CARGO BODY TYPE: 01
1 - NO CARGO BODY TYPE / NOT APPLICABLE; 2 - BUS; 3 - VEHICLE TOWING ANOTHER MOTOR VEHICLE; 4 - LOGGING; 5 - INTERMODAL CONTAINER CHASSIS; 6 - CARGO VAN/ENCLOSED BOX; 7 - GRAIN/CHIPS/GRAVEL; 8 - POLE; 9 - CARGO TANK; 10 - FLAT BED; 11 - DUMP; 12 - CONCRETE MIXER; 13 - AUTO TRANSPORTER; 14 - GARBAGE/REFUSE; 99 - OTHER / UNKNOWN

VEHICLE DEFECTS:
1 - TURN SIGNALS; 2 - HEAD LAMPS; 3 - TAIL LAMPS; 4 - BRAKES; 5 - STEERING; 6 - TIRE BLOWOUT; 7 - WORN OR SLICK TIRES; 8 - TRAILER EQUIPMENT DEFECTIVE; 9 - MOTOR TROUBLE; 10 - DISABLED FROM PRIOR ACCIDENT; 99 - OTHER / UNKNOWN

DAMAGE

DAMAGE SCALE: 4
1 - NONE; 2 - MINOR DAMAGE; 3 - FUNCTIONAL DAMAGE; 4 - DISABLING DAMAGE; 9 - UNKNOWN

DAMAGED AREA(S) — INDICATE ALL THAT APPLY

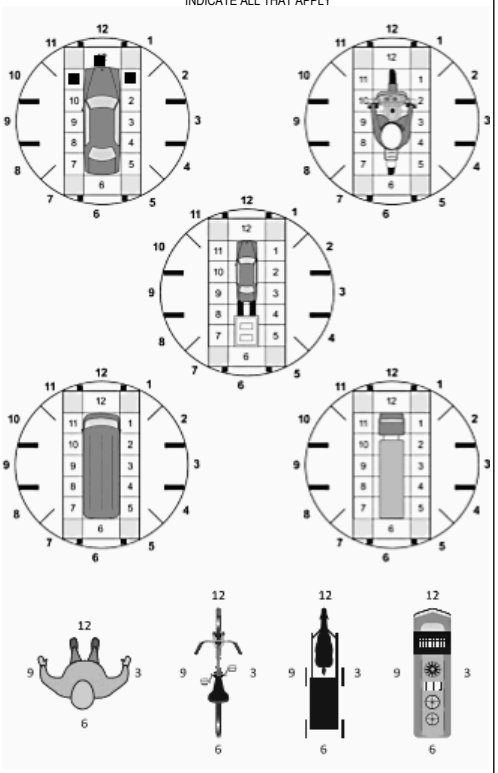

☐ - NO DAMAGE [0] ☐ - UNDERCARRIAGE [14] ☐ - TOP [13] ☐ - ALL AREAS [15] ☐ - UNIT NOT AT SCENE [16]

INITIAL POINT OF CONTACT: 12
0 - NO DAMAGE; 1-12 - REFER TO UNIT DIAGRAM; 13 - TOP; 14 - UNDERCARRIAGE; 15 - VEHICLE NOT AT SCENE; 99 - UNKNOWN

EVENT(S)

NON-MOTORIST LOCATION AT IMPACT:
1 - INTERSECTION - MARKED CROSSWALK; 2 - INTERSECTION - UNMARKED CROSSWALK; 3 - INTERSECTION - OTHER; 4 - MIDBLOCK - MARKED CROSSWALK; 5 - TRAVEL LANE-OTHER LOCATION; 6 - BICYCLE LANE; 7 - SHOULDER/ROADSIDE; 8 - SIDEWALK; 9 - MEDIAN/CROSSING ISLAND; 10 - DRIVEWAY ACCESS; 11 - SHARED USE PATHS OR TRAILS; 12 - FIRST RESPONDER AT INCIDENT SCENE; 99 - OTHER / UNKNOWN

ACTION: 3
1 - NON-CONTACT; 2 - NON-COLLISION; 3 - STRIKING; 4 - STRUCK; 5 - BOTH STRIKING & STRUCK; 9 - OTHER / UNKNOWN

PRE-CRASH ACTION: 01
1 - STRAIGHT AHEAD; 2 - BACKING; 3 - CHANGING LANES; 4 - OVERTAKING/PASSING; 5 - MAKING RIGHT TURN; 6 - MAKING LEFT TURN; 7 - MAKING U-TURN; 8 - ENTERING TRAFFIC LANE; 9 - LEAVING TRAFFIC LANE; 10 - PARKED; 11 - SLOWING OR STOPPED IN TRAFFIC; 12 - DRIVERLESS; 13 - NEGOTIATING A CURVE; 14 - ENTERING OR CROSSING SPECIFIED LOCATION; 15 - WALKING, RUNNING, JOGGING, PLAYING; 16 - WORKING; 17 - PUSHING VEHICLE; 18 - APPROACHING OR LEAVING VEHICLE; 19 - STANDING; 20 - OTHER NON-MOTORIST; 21 - STANDING OUTSIDE DISABLED VEHICLE; 99 - OTHER / UNKNOWN

CONTRIBUTING CIRCUMSTANCES: 99
1 - NONE; 2 - FAILURE TO YIELD; 3 - RAN RED LIGHT; 4 - RAN STOP SIGN; 5 - UNSAFE SPEED; 6 - IMPROPER TURN; 7 - LEFT OF CENTER; 8 - FOLLOWING TOO CLOSE/ACDA; 9 - IMPROPER LANE CHANGING; 10 - IMPROPER PASSING; 11 - DROVE OFF ROAD; 12 - IMPROPER BACKING; 13 - IMPROPER START FROM A PARKED POSITION; 14 - STOPPED OR PARKED ILLEGALLY; 15 - SWERVING TO AVOID; 16 - WRONG WAY; 17 - VISION OBSTRUCTION; 18 - OPERATING DEFECTIVE EQUIPMENT; 19 - LOAD SHIFTING/FALLING/SPILLING; 20 - IMPROPER CROSSING; 21 - LYING IN ROADWAY; 22 - NOT DISCERNABLE; 23 - OPENING DOOR INTO ROADWAY; 99 - OTHER IMPROPER ACTION

SEQUENCE OF EVENTS

1: 21
2:
3:
4:
5:
6:

EVENTS: 1 - OVERTURN/ROLLOVER; 2 - FIRE/EXPLOSION; 3 - IMMERSION; 4 - JACKKNIFE; 5 - CARGO / EQUIPMENT LOSS OR SHIFT; 6 - EQUIPMENT FAILURE; 7 - SEPARATION OF UNITS; 8 - RAN OFF ROAD RIGHT; 9 - RAN OFF ROAD LEFT; 10 - CROSS MEDIAN; 11 - CROSS CENTERLINE - OPPOSITE DIRECTION OF TRAVEL; 12 - DOWNHILL RUNAWAY; 13 - OTHER NON-COLLISION; 14 - PEDESTRIAN; 15 - PEDALCYCLE; 16 - RAILWAY VEHICLE; 17 - ANIMAL - FARM; 18 - ANIMAL - DEER; 19 - ANIMAL - OTHER; 20 - MOTOR VEHICLE IN TRANSPORT; 21 - PARKED MOTOR VEHICLE; 22 - WORK ZONE MAINTENANCE EQUIPMENT; 23 - STRUCK BY FALLING, SHIFTING CARGO OR ANYTHING SET IN MOTION BY A MOTOR VEHICLE; 24 - OTHER MOVABLE OBJECT

COLLISION WITH FIXED OBJECT - STRUCK: 25 - IMPACT ATTENUATOR / CRASH CUSHION; 26 - BRIDGE OVERHEAD STRUCTURE; 27 - BRIDGE PIER OR ABUTMENT; 28 - BRIDGE PARAPET; 29 - BRIDGE RAIL; 30 - GUARDRAIL FACE; 31 - GUARDRAIL END; 32 - PORTABLE BARRIER; 33 - MEDIAN CABLE BARRIER; 34 - MEDIAN GUARDRAIL BARRIER; 35 - MEDIAN CONCRETE BARRIER; 36 - MEDIAN OTHER BARRIER; 37 - TRAFFIC SIGN POST; 38 - OVERHEAD SIGN POST; 39 - LIGHT/LUMINARIES SUPPORT; 40 - UTILITY POLE; 41 - OTHER POST, POLE OR SUPPORT; 42 - CULVERT; 43 - CURB; 44 - DITCH; 45 - EMBANKMENT; 46 - FENCE; 47 - MAILBOX; 48 - TREE; 49 - FIRE HYDRANT; 50 - WORKZONE MAINTENANCE EQUIPMENT; 51 - WALL; 52 - BUILDING; 53 - TUNNEL; 54 - OTHER FIXED OBJECT; 99 - OTHER / UNKNOWN

FIRST HARMFUL EVENT: 1 MOST HARMFUL EVENT: 1

TRAFFIC

TRAFFICWAY FLOW: 2 (1 - ONE-WAY; 2 - TWO-WAY)

TRAFFIC CONTROL: 6
1 - ROUNDABOUT; 2 - SIGNAL; 3 - FLASHER; 4 - STOP SIGN; 5 - YIELD SIGN; 6 - NO CONTROL

OF THROUGH LANES ON ROAD: 2

RAIL GRADE CROSSING: 1
1 - NOT INVOLVED; 2 - INVOLVED - ACTIVE CROSSING; 3 - INVOLVED - PASSIVE CROSSING

UNIT / NON-MOTORIST DIRECTION: FROM 4 TO 3
1 - NORTH; 2 - SOUTH; 3 - EAST; 4 - WEST; 5 - NORTHEAST; 6 - NORTHWEST; 7 - SOUTHEAST; 8 - SOUTHWEST; 9 - OTHER / UNKNOWN

UNIT SPEED: 30

DETECTED SPEED: 1
1 - STATED/ESTIMATED SPEED; 2 - CALCULATED / EDR; 3 - UNDETERMINED

POSTED SPEED: 25

OHIO DEPARTMENT OF PUBLIC SAFETY

MOTORIST / NON-MOTORIST

LOCAL REPORT NUMBER: 2026288

MOTORIST / NON-MOTORIST

UNIT #	NAME: LAST, FIRST, MIDDLE	DATE OF BIRTH	AGE	GENDER
02	ISOM-TERRELL JASON LEE	04162004	22	M

ADDRESS: STREET, CITY, STATE, ZIP: 13120 SHADY OAK BLVD GARFIELD HTS OH 44125

CONTACT PHONE - INCLUDE AREA CODE:

INJURIES	INJURED TAKEN BY	EMS AGENCY (NAME)	INJURED TAKEN TO: MEDICAL FACILITY (NAME, CITY)	SAFETY EQUIPMENT USED	DOT-COMPLIANT MC HELMET	SEATING POSITION	AIR BAG USAGE	EJECTION	TRAPPED
4	2	GARFIELD HEIGHTS EM	MARYMOUNT HOSPITA	04	☐	01	4	1	1

OL STATE	OPERATOR LICENSE NUMBER	OFFENSE CHARGED	LOCAL CODE	OFFENSE DESCRIPTION	CITATION NUMBER
			☐		

OL CLASS	ENDORSEMENT SELECT UP TO 2	RESTRICTION SELECT UP TO 3	DRIVER DISTRACTED BY	ALCOHOL / DRUG SUSPECTED	CONDITION	ALCOHOL TEST STATUS	ALCOHOL TEST TYPE	ALCOHOL TEST VALUE	DRUG TEST(S) STATUS	DRUG TEST(S) TYPE	DRUG TEST(S) RESULT SELECT UP TO 4
4			7	☐ ALCOHOL ☐ MARIJUANA ☐ OTHER DRUG	1	1	1	.	1	1	

MOTORIST / NON-MOTORIST

UNIT #	NAME: LAST, FIRST, MIDDLE	DATE OF BIRTH	AGE	GENDER

ADDRESS: STREET, CITY, STATE, ZIP:

CONTACT PHONE - INCLUDE AREA CODE:

INJURIES	INJURED TAKEN BY	EMS AGENCY (NAME)	INJURED TAKEN TO: MEDICAL FACILITY (NAME, CITY)	SAFETY EQUIPMENT USED	DOT-COMPLIANT MC HELMET	SEATING POSITION	AIR BAG USAGE	EJECTION	TRAPPED

OL STATE	OPERATOR LICENSE NUMBER	OFFENSE CHARGED	LOCAL CODE	OFFENSE DESCRIPTION	CITATION NUMBER

OL CLASS	ENDORSEMENT SELECT UP TO 2	RESTRICTION SELECT UP TO 3	DRIVER DISTRACTED BY	ALCOHOL / DRUG SUSPECTED	CONDITION	ALCOHOL TEST STATUS	ALCOHOL TEST TYPE	ALCOHOL TEST VALUE	DRUG TEST(S) STATUS	DRUG TEST(S) TYPE	DRUG TEST(S) RESULT SELECT UP TO 4
				ALCOHOL MARIJUANA OTHER DRUG				.			

MOTORIST / NON-MOTORIST

UNIT #	NAME: LAST, FIRST, MIDDLE	DATE OF BIRTH	AGE	GENDER

ADDRESS: STREET, CITY, STATE, ZIP:

CONTACT PHONE - INCLUDE AREA CODE:

INJURIES	INJURED TAKEN BY	EMS AGENCY (NAME)	INJURED TAKEN TO: MEDICAL FACILITY (NAME, CITY)	SAFETY EQUIPMENT USED	DOT-COMPLIANT MC HELMET	SEATING POSITION	AIR BAG USAGE	EJECTION	TRAPPED

OL STATE	OPERATOR LICENSE NUMBER	OFFENSE CHARGED	LOCAL CODE	OFFENSE DESCRIPTION	CITATION NUMBER

OL CLASS	ENDORSEMENT SELECT UP TO 2	RESTRICTION SELECT UP TO 3	DRIVER DISTRACTED BY	ALCOHOL / DRUG SUSPECTED	CONDITION	ALCOHOL TEST STATUS	ALCOHOL TEST TYPE	ALCOHOL TEST VALUE	DRUG TEST(S) STATUS	DRUG TEST(S) TYPE	DRUG TEST(S) RESULT SELECT UP TO 4
				ALCOHOL MARIJUANA OTHER DRUG				.			

INJURIES
1 - FATAL
2 - SUSPECTED SERIOUS INJURY
3 - SUSPECTED MINOR INJURY
4 - POSSIBLE INJURY
5 - NO APPARENT INJURY

INJURED TAKEN BY
1 - NOT TRANSPORTED /TREATED AT SCENE
2 - EMS
3 - POLICE
9 - OTHER / UNKNOWN

SAFETY EQUIPMENT
1 - NONE USED
2 - SHOULDER BELT ONLY USED
3 - LAP BELT ONLY USED
4 - SHOULDER & LAP BELT USED
5 - CHILD RESTRAINT SYSTEM - FORWARD FACING
6 - CHILD RESTRAINT SYSTEM - REAR FACING
7 - BOOSTER SEAT
8 - HELMET USED
9 - PROTECTIVE PADS USED (ELBOWS, KNEES, ETC.)
10 - REFLECTIVE CLOTHING
11 - LIGHTING - PEDESTRIAN / BICYCLE ONLY
99 - OTHER / UNKNOWN

SEATING POSITION
1 - FRONT - LEFT SIDE (MOTORCYCLE DRIVER)
2 - FRONT - MIDDLE
3 - FRONT - RIGHT SIDE
4 - SECOND - LEFT SIDE (MOTORCYCLE PASSENGER)
5 - SECOND - MIDDLE
6 - SECOND - RIGHT SIDE
7 - THIRD - LEFT SIDE (MOTORCYCLE SIDE CAR)
8 - THIRD - MIDDLE
9 - THIRD - RIGHT SIDE
10 - SLEEPER SECTION OF TRUCK CAB
11 - PASSENGER IN OTHER ENCLOSED CARGO AREA (NON-TRAILING UNIT, BUS, PICK-UP WITH CAP)
12 - PASSENGER IN UNENCLOSED CARGO AREA
13 - TRAILING UNIT
14 - RIDING ON VEHICLE EXTERIOR (NON-TRAILING UNIT)
15 - NON-MOTORIST
99 - OTHER / UNKNOWN

AIR BAG
1 - NOT DEPLOYED
2 - DEPLOYED FRONT
3 - DEPLOYED SIDE
4 - DEPLOYED BOTH FRONT / SIDE
5 - NOT APPLICABLE
9 - DEPLOYMENT UNKNOWN

EJECTION
1 - NOT EJECTED
2 - PARTIALLY EJECTED
3 - TOTALLY EJECTED
4 - NOT APPLICABLE

TRAPPED
1 - NOT TRAPPED
2 - EXTRICATED BY MECHANICAL MEANS
3 - FREED BY NON-MECHANICAL MEANS

OL CLASS
1 - CLASS A
2 - CLASS B
3 - CLASS C
4 - REGULAR CLASS (OHIO = D)
5 - M / C MOPED ONLY
6 - NO VALID OL

OL ENDORSEMENT
H - HAZMAT
M - MOTORCYCLE
P - PASSENGER
N - TANKER
Q - MOTOR SCOOTER
R - THREE-WHEEL MOTORCYCLE
S - SCHOOL BUS
T - DOUBLE & TRIPLE TRAILERS
X - TANKER / HAZMAT

GENDER
F - FEMALE
M - MALE
U - OTHER/UNKNOWN

OL RESTRICTION(S)
1 - ALCOHOL INTERLOCK DEVICE
2 - CDL INTRASTATE ONLY
3 - CORRECTIVE LENSES
4 - FARM WAIVER
5 - EXCEPT CLASS A BUS
6 - EXCEPT CLASS A & CLASS B BUS
7 - EXCEPT TRACTOR-TRAILER
8 - INTERMEDIATE LICENSE RESTRICTIONS
9 - LEARNER'S PERMIT RESTRICTIONS
10 - LIMITED TO DAYLIGHT ONLY
11 - LIMITED TO EMPLOYMENT
12 - LIMITED - OTHER
13 - MECHANICAL DEVICES (SPECIAL BRAKES, HAND CONTROLS, OR OTHER ADAPTIVE DEVICES)
14 - MILITARY VEHICLES ONLY
15 - MOTOR VEHICLES WITHOUT AIR BRAKES
16 - OUTSIDE MIRROR
17 - PROSTHETIC AID
18 - OTHER

DRIVER DISTRACTION
1 - NOT DISTRACTED
2 - MANUALLY OPERATING AN ELECTRONIC COMMUNICATION DEVICE (TEXTING, TYPING, DIALING)
3 - TALKING ON HANDS-FREE COMMUNICATION DEVICE
4 - TALKING ON HAND-HELD COMMUNICATION DEVICE
5 - OTHER ACTIVITY WITH AN ELECTRONIC DEVICE
6 - PASSENGER
7 - OTHER DISTRACTION INSIDE THE VEHICLE
8 - OTHER DISTRACTIONS OUTSIDE THE VEHICLE
9 - OTHER / UNKNOWN

CONDITION
1 - APPARENTLY NORMAL
2 - PHYSICAL IMPAIRMENT
3 - EMOTIONAL (E.G. DEPRESSED, ANGRY, DISTURBED)
4 - ILLNESS
5 - FELL ASLEEP, FAINTED, FATIGUED, ETC.
6 - UNDER THE INFLUENCE OF MEDICATIONS / DRUGS / ALCOHOL
9 - OTHER / UNKNOWN

TEST STATUS
1 - NONE GIVEN
2 - TEST REFUSED
3 - TEST GIVEN, CONTAMINATED SAMPLE / UNUSABLE
4 - TEST GIVEN, RESULTS KNOWN
5 - TEST GIVEN, RESULTS UNKNOWN

ALCOHOL TEST TYPE
1 - NONE
2 - BLOOD
3 - URINE
4 - BREATH
5 - OTHER

DRUG TEST TYPE
1 - NONE
2 - BLOOD
3 - URINE
4 - OTHER

DRUG TEST RESULT(S)
1 - AMPHETAMINES
2 - BARBITURATES
3 - BENZODIAZEPINES
4 - CANNABINOIDS
5 - COCAINE
6 - OPIATES / OPIOIDS
7 - OTHER
8 - NEGATIVE RESULTS