

# TRAFFIC CRASH REPORT

\*DENOTES MANDATORY FIELD FOR SUPPLEMENT REPORT

LOCAL REPORT NUMBER \*

2 | 0 | 2 | 4 | 0 | 9 | 2 | 0 |

- PHOTOS TAKEN  OH-2  OH-3  
 SECONDARY CRASH  OH-1P  OTHER  
 Private Property

LOCAL INFORMATION

REPORTING AGENCY NAME \*

GARFIELD HEIGHTS

NCIC \*  
0 | 1 | 8 | 2 | 0

HITSKIP  
1 - Solved  
2 - Unsolved

NUMBER OF UNITS  
0 | 2

INITIALS OF REPORTER  
98 - ANIMAL  
99 - UNKNOWN  
0 | 1

COUNTY \*  
1 | 8

LOCALITY \*  
1

LOCATION: CITY, VILLAGE, TOWNSHIP \*  
GARFIELD HTS

CRASH DATE/TIME \*  
0 | 4 | 0 | 9 | 2 | 0 | 2 | 4 | 1 | 5 | 4 | 5

CRASH SEVERITY  
5

- 1 - FATAL
- 2 - SERIOUS INJURY SUSPECTED
- 3 - MINOR INJURY SUSPECTED
- 4 - INJURY POSSIBLE
- 5 - PROPERTY DAMAGE ONLY

ROUTE TYPE  
R

ROUTE NUMBER  
4 | 8 | 0

PREFIX  
1 - NORTH  
2 - SOUTH  
3 - EAST  
4 - WEST

LOCATION ROAD NAME

ROAD TYPE  
H | W

LATITUDE DECIMAL DEGREES  
4 | 1 | 4 | 1 | 7 | 0 | 6 | 2

ROUTE TYPE

ROUTE NUMBER

PREFIX  
1 - NORTH  
2 - SOUTH  
3 - EAST  
4 - WEST

REFERENCE ROAD NAME (ROAD, MILEPOST, HOUSE #)  
23.0

ROAD TYPE  
M | P

LONGITUDE DECIMAL DEGREES  
8 | 1 | 6 | 0 | 7 | 2 | 9 | 4

REFERENCE POINT  
1 - INTERSECTION  
2 - MILE POST  
3 - HOUSE #  
2

DIRECTION  
1 - NORTH  
2 - SOUTH  
3 - EAST  
4 - WEST

ROUTE TYPE  
IR - INTERSTATE ROUTE (TP)  
US - FEDERAL US ROUTE  
SR - STATE ROUTE  
CR - NUMBERED COUNTY ROUTE  
TR - NUMBERED TOWNSHIP ROUTE

ROAD TYPE  
AL - ALLEY  
AV - AVENUE  
BL - BOULEVARD  
CR - CIRCLE  
CT - COURT  
DR - DRIVE  
HE - HEIGHTS  
HW - HIGHWAY  
LA - LANE  
LP - MILEPOST  
OV - OVAL  
PK - PARKWAY  
PI - PIKE  
PL - PLACE  
RD - ROAD  
SQ - SQUARE  
ST - STREET  
TE - TERRACE  
TL - TRAIL  
WA - WAY

INTERSECTION RELATED  
2

- WITHIN INTERSECTION OR ON APPROACH
- WITHIN INTERCHANGE AREA

NUMBER OF APPROACHES  
2

DISTANCE  
1 - Miles  
2 - Feet  
3 - Yards

DISTANCE  
1 - Miles  
2 - Feet  
3 - Yards

ROADWAY  
ROADWAY DIVIDED

LOCATION OF FIRST VEHICLE EVENT  
0 | 1

- 1 - ON ROADWAY
- 2 - ON SHOULDER
- 3 - IN MEDIAN
- 4 - ON ROADSIDE
- 5 - ON GORE
- 6 - OUTSIDE TRAFFICWAY
- 7 - ON RAMP
- 8 - OFF RAMP
- 9 - CROSSOVER
- 10 - DRIVEWAY / ALLEY ACCESS
- 11 - RAILWAY GRADE CROSSING
- 12 - SHARED USE PATHS OR TRAILS
- 13 - BIKE LANE
- 14 - TOLL BOOTH
- 99 - OTHER / UNKNOWN

MANNER OF CRASH COLLISION/IMPACT  
7

- 1 - NOT COLLISION BETWEEN TWO MOTOR VEHICLES IN TRANSPORT
- 2 - REAR-END
- 3 - HEAD-ON
- 4 - REAR-TO-REAR
- 5 - BACKING
- 6 - ANGLE
- 7 - SIDESWIPE, SAME DIRECTION
- 8 - SIDESWIPE, OPPOSITE DIRECTION
- 9 - OTHER / UNKNOWN

DIRECTION OF TRAVEL  
4

- 1 - NORTH
- 2 - SOUTH
- 3 - EAST
- 4 - WEST

MEDIAN TYPE  
9

- 1 - DIVIDED FLUSH MEDIAN (<4 FEET)
- 2 - DIVIDED FLUSH MEDIAN (24 FEET)
- 3 - DIVIDED, DEPRESSED MEDIAN
- 4 - DIVIDED, RAISED MEDIAN (ANY TYPE)
- 9 - OTHER / UNKNOWN

- WORK ZONE RELATED
- WORKERS PRESENT
- LAW ENFORCEMENT PRESENT
- ACTIVE SCHOOL ZONE

WORK ZONE TYPE  
1 - LANE CLOSURE  
2 - LANE SHIFT/CROSSOVER  
3 - WORK ON SHOULDER  
OR MEDIAN  
4 - INTERMITTENT OR MOVING WORK  
5 - OTHER

LOCATION OF CRASH IN WORK ZONE  
1 - BEFORE THE 1ST WORK ZONE WARNING SIGN  
2 - ADVANCE WARNING AREA  
3 - TRANSITION AREA  
4 - ACTIVITY AREA  
5 - TERMINATION AREA

CONTOUR  
3

- 1 - STRAIGHT LEVEL
- 2 - STRAIGHT GRADE
- 3 - CURVE LEVEL
- 4 - CURVE GRADE
- 9 - OTHER / UNKNOWN

CONDITIONS  
1

- 1 - DRY
- 2 - WET
- 3 - SNOW
- 4 - ICE
- 5 - SAND, MUD, DIRT, OIL, GRAVEL
- 6 - WATER (STANDING, MOVING)
- 7 - SLUSH
- 9 - OTHER/UNKNOWN

SURFACE  
2

- 1 - CONCRETE
- 2 - BLACKTOP, BITUMINOUS, ASPHALT
- 3 - BRICK/BLOCK
- 4 - SLAG, GRAVEL, STONE
- 5 - DIRT
- 9 - OTHER / UNKNOWN

LIGHT CONDITION  
1

- 1 - DAYLIGHT
- 2 - DAWN/DUSK
- 3 - DARK - LIGHTED ROADWAY
- 4 - DARK - ROADWAY NOT LIGHTED
- 5 - DARK - UNKNOWN ROADWAY LIGHTING
- 9 - OTHER / UNKNOWN

WEATHER  
9 | 9

- 1 - CLEAR
- 2 - CLOUDY
- 3 - FOG, SMOG, SMOKE
- 4 - RAIN
- 5 - SLEET, HAIL
- 6 - SNOW
- 7 - SEVERE CROSSWINDS
- 8 - BLOWING SAND, SOIL, DIRT, SNOW
- 9 - FREEZING RAIN OR FREEZING DRIZZLE
- 99 - OTHER / UNKNOWN

CONTOUR  
3

- 1 - STRAIGHT LEVEL
- 2 - STRAIGHT GRADE
- 3 - CURVE LEVEL
- 4 - CURVE GRADE
- 9 - OTHER / UNKNOWN

CONDITIONS  
1

- 1 - DRY
- 2 - WET
- 3 - SNOW
- 4 - ICE
- 5 - SAND, MUD, DIRT, OIL, GRAVEL
- 6 - WATER (STANDING, MOVING)
- 7 - SLUSH
- 9 - OTHER/UNKNOWN

SURFACE  
2

- 1 - CONCRETE
- 2 - BLACKTOP, BITUMINOUS, ASPHALT
- 3 - BRICK/BLOCK
- 4 - SLAG, GRAVEL, STONE
- 5 - DIRT
- 9 - OTHER / UNKNOWN

UNIT # 1 WAS TRAVELING WEST ONTO IR 480 FROM THE ON RAMP. UNIT # 2 WAS TRAVELING WEST ON IR 480 IN THE OUTSIDE LANE. AS A RESULT, THE LEFT BACK OF UNIT # 1 AND THE RIGHT FRONT OF UNIT # 2 COLLIDED. BOTH UNITS LEFT THE SCENE AFTER MAKING CONTACT. CRASH REPORTED ON 4/12/24.  
NOTE: SEE OH-2



SCENE UNDEFINED

CRASH REPORTED DATE/TIME  
0 | 4 | 1 | 2 | 2 | 0 | 2 | 4 | 1 | 1 | 2 | 4 | 8

DISPATCH DATE/TIME  
0 | 4 | 1 | 2 | 2 | 0 | 2 | 4 | 1 | 1 | 2 | 5 | 0

ARRIVAL DATE/TIME  
0 | 4 | 1 | 2 | 2 | 0 | 2 | 4 | 1 | 1 | 2 | 5 | 8

SCENE CLEARED DATE/TIME  
0 | 4 | 1 | 2 | 2 | 0 | 2 | 4 | 1 | 1 | 3 | 1 | 7

REPORT TAKEN BY  
 POLICE AGENCY  
 MOTORIST

TOTAL TIME ROADWAY CLOSED  
0

OTHER INVESTIGATION TIME  
3 | 0

TOTAL MINUTES  
4 | 9

OFFICER'S NAME \*  
R. Cramer

OFFICER'S BADGE NUMBER \*  
0 | 3 | 7

CHECKED BY OFFICER'S NAME \*  
T. Baon

CHECKED BY OFFICER'S BADGE NUMBER \*  
S | 2 | 0

SUPPLEMENT  
(CORRECTION - ADDITION)

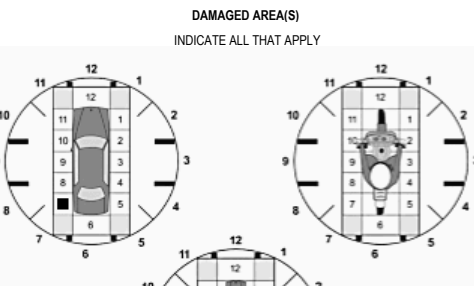
UNIT # 01 OWNER NAME: LAST, FIRST, MIDDLE (  Same As Driver )  
**LEWIS AMILLEYON KEYMANEE**  
 OWNER PHONE: INCLUDE AREA CODE (  Same As Driver )  
 OWNER ADDRESS: STREET, CITY, STATE, ZIP (  Same As Driver )  
**4692 LORIENT DR WARRENSVL HTS OH 44128**  
 COMMERCIAL CARRIER: NAME, ADDRESS, CITY, STATE, ZIP  
 COMMERCIAL CARRIER PHONE: INCLUDE AREA CODE

LOCAL REPORT NUMBER  
20240920

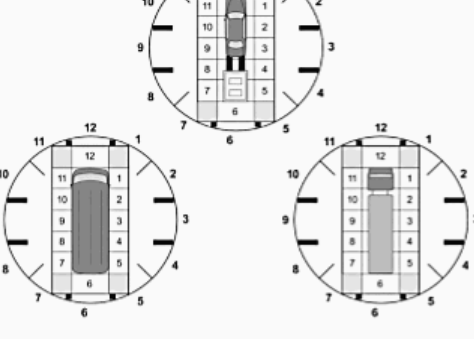
LP STATE OH LICENSE PLATE # JJS3523 VEHICLE IDENTIFICATION # 1FA6P0H7X1F5108215 VEHICLE YEAR 2015 VEHICLE MAKE Ford  
 INSURANCE VERIFIED INSURANCE COMPANY \_\_\_\_\_ INSURANCE POLICY # \_\_\_\_\_ VEHICLE COLOR SIL VEHICLE MODEL Other/Unknw  
 COMMERCIAL  GOVERNMENT  IN EMERGENCY RESPONSE US DOT # \_\_\_\_\_ TOWED BY: COMPANY NAME \_\_\_\_\_  
 INTERLOCK DEVICE EQUIPPED  HIT/SKIP UNIT # OCCUPANTS 01 VEHICLE WEIGHT GVWR/GVWR 1- <10K LBS. 2- 10,001 - 26K LBS. 3- >26K LBS. HAZARDOUS MATERIAL  MATERIAL RELEASED CLASS # \_\_\_\_\_ PLACARD ID # \_\_\_\_\_  
 PLACARD

DAMAGE  
 DAMAGE SCALE  
 1- NONE 2- MINOR DAMAGE 3- FUNCTIONAL DAMAGE 4- DISABLING DAMAGE  
2 9- UNKNOWN

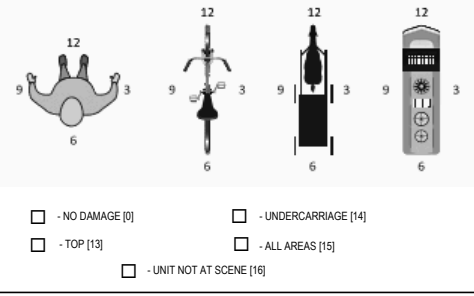
UNIT TYPE 01 # OF TRAILING UNITS \_\_\_\_\_  
 1- PASSENGER CAR 2- PASSENGER VAN (MINIVAN) 3- SPORT UTILITY VEHICLE 4- PICK UP 5- CARGO VAN 6- VAN (9-15 SEATS) 7- MOTORCYCLE 2-WHEELED 8- MOTORCYCLE 3-WHEELED 9- AUTOCYCLE 10- MOPED OR MOTORIZED BICYCLE 11- ALL TERRAIN VEHICLE (ATV / UTV) 12- GOLF CART 13- SNOWMOBILE 14- SINGLE UNIT TRUCK 15- SEMI-TRACTOR 16- FARM EQUIPMENT 17- MOTORHOME 18- LIMO (LIVERY VEHICLE) 19- BUS (16+ PASSENGERS) 20- OTHER VEHICLE 21- HEAVY EQUIPMENT 22- ANIMAL WITH RIDER OR ANIMAL-DRAWN VEHICLE 23- PEDESTRIANSKATER 24- WHEELCHAIR (ANY TYPE) 25- OTHER NON-MOTORIST 26- BICYCLE 27- TRAIN 99- UNKNOWN OR HIT/SKIP



WAS VEHICLE OPERATING IN AUTONOMOUS MODE WHEN CRASH OCCURRED? 2 1- YES 2- NO 9- OTHER / UNKNOWN AUTONOMOUS MODE LEVEL 0 0- NO AUTOMATION 1- DRIVER ASSISTANCE 2- PARTIAL AUTOMATION 3- CONDITIONAL AUTOMATION 4- HIGH AUTOMATION 5- FULL AUTOMATION 9- UNKNOWN  
 SPECIAL FUNCTION 01 1- NONE 2- TAXI 3- ELECTRONIC RIDE SHARING 4- SCHOOL TRANSPORT 5- BUS-TRANSIT/COMMUTER 6- BUS-CHARTER/TOUR 7- BUS-INTERCITY 8- BUS-SHUTTLE 9- BUS-OTHER 10- AMBULANCE 11- FIRE 12- MILITARY 13- POLICE 14- PUBLIC UTILITY 15- CONSTRUCTION EQUIPMENT 16- FARM 17- MOWING 18- SNOW REMOVAL 19- TOWING 20- SAFETY SERVICE PATROL 21- MAIL CARRIER 99- OTHER UNKNOWN



CARGO BODY TYPE 01 1- NO CARGO BODY TYPE / NOT APPLICABLE 2- BUS 3- VEHICLE TOWING ANOTHER MOTOR VEHICLE 4- LOGGING 5- INTERMODAL CONTAINER CHASSIS 6- CARGO VAN/ENCLOSED BOX 7- GRAIN/CHIPS/GRAVEL 8- POLE 9- CARGO TANK 10- FLAT BED 11- DUMP 12- CONCRETE MIXER 13- AUTO TRANSPORTER 14- GARBAGE/REFUSE 99- OTHER / UNKNOWN  
 VEHICLE DEFECTS 01 1- TURN SIGNALS 2- HEAD LAMPS 3- TAIL LAMPS 4- BRAKES 5- STEERING 6- TIRE BLOWOUT 7- WORN OR SLICK TIRES 8- TRAILER EQUIPMENT DEFECTIVE 9- MOTOR TROUBLE 10- DISABLED FROM PRIOR ACCIDENT 99- OTHER / UNKNOWN



NON-MOTORIST LOCATION AT IMPACT 01 1- INTERSECTION - MARKED CROSSWALK 2- INTERSECTION - UNMARKED CROSSWALK 3- INTERSECTION - OTHER 4- MIDBLOCK - MARKED CROSSWALK 5- TRAVEL LANE-OTHER LOCATION 6- BICYCLE LANE 7- SHOULDER/ROADSIDE 8- SIDEWALK 9- MEDIAN/CROSSING ISLAND 10- DRIVEWAY ACCESS 11- SHARED USE PATHS OR TRAILS 12- FIRST RESPONDER AT INCIDENT SCENE 99- OTHER / UNKNOWN  
 ACTION 9 1- NON-CONTACT 2- NON-COLLISION 3- STRIKING 4- STRUCK 5- BOTH STRIKING & STRUCK 9- OTHER / UNKNOWN 08 PRE-CRASH ACTION 1- STRAIGHT AHEAD 2- BACKING 3- CHANGING LANES 4- OVERTAKING/PASSING 5- MAKING RIGHT TURN 6- MAKING LEFT TURN 7- LEFT OF CENTER 8- FOLLOWING TOO CLOSE/ACDA 9- IMPROPER LANE CHANGING 10- IMPROPER PASSING 11- DROVE OFF ROAD 12- IMPROPER BACKING 13- MAKING U-TURN 14- ENTERING TRAFFIC LANE 15- LEAVING TRAFFIC LANE 16- PARKED 17- SLOWING OR STOPPED IN TRAFFIC 12- DRIVERLESS 13- NEGOTIATING A CURVE 14- ENTERING OR CROSSING SPECIFIED LOCATION 15- WALKING, RUNNING, JOGGING, PLAYING 16- WORKING 17- PUSHING VEHICLE 18- APPROACHING OR LEAVING VEHICLE 19- STANDING 20- OTHER NON-MOTORIST 21- STANDING OUTSIDE DISABLED VEHICLE 99- OTHER / UNKNOWN

INITIAL POINT OF CONTACT  
07 0- NO DAMAGE 1-12- REFER TO UNIT DIAGRAM 13- TOP 14- UNDERCARRIAGE 15- VEHICLE NOT AT SCENE 99- UNKNOWN

CONTRIBUTING CIRCUMSTANCES 02 1- NONE 2- FAILURE TO YIELD 3- RAN RED LIGHT 4- RAN STOP SIGN 5- UNSAFE SPEED 6- IMPROPER TURN 7- LEFT OF CENTER 8- FOLLOWING TOO CLOSE/ACDA 9- IMPROPER LANE CHANGING 10- IMPROPER PASSING 11- DROVE OFF ROAD 12- IMPROPER BACKING 13- IMPROPER START FROM A PARKED POSITION 14- STOPPED OR PARKED ILLEGALLY 15- SWERVING TO AVOID 16- WRONG WAY 17- VISION OBSTRUCTION 18- OPERATING DEFECTIVE EQUIPMENT 19- LOAD SHIFTING/ FALLING/SPILLING 20- IMPROPER CROSSING 21- LYING IN ROADWAY 22- NOT DISCERNABLE 23- OPENING DOOR INTO ROADWAY 99- OTHER IMPROPER ACTION

TRAFFIC  
 TRAFFICWAY FLOW 1 1- ONE-WAY 2- TWO-WAY  
 TRAFFIC CONTROL 5 1- ROUNDABOUT 2- SIGNAL 3- FLASHER 4- STOP SIGN 5- YIELD SIGN 6- NO CONTROL

SEQUENCE OF EVENTS  
 1 20 1- OVERTURN/ROLLOVER 2- FIRE/EXPLOSION 3- IMMERSION 4- JACKKNIFE 5- CARGO / EQUIPMENT LOSS OR SHIFT 6- EQUIPMENT FAILURE 7- SEPARATION OF UNITS 8- RAN OFF ROAD RIGHT 9- RAN OFF ROAD LEFT 10- CROSS MEDIAN 11- CROSS CENTERLINE - OPPOSITE DIRECTION OF TRAVEL 12- DOWNHILL RUNAWAY 13- OTHER NON-COLLISION 14- PEDESTRIAN 15- PEDALCYCLE 16- RAILWAY VEHICLE 17- ANIMAL - FARM 18- ANIMAL - DEER 19- ANIMAL - OTHER 20- MOTOR VEHICLE IN TRANSPORT 21- PARKED MOTOR VEHICLE 22- WORK ZONE MAINTENANCE EQUIPMENT 23- STRUCK BY FALLING, SHIFTING CARGO OR ANYTHING SET IN MOTION BY A MOTOR VEHICLE 24- OTHER MOVABLE OBJECT

# OF THROUGH LANES ON ROAD 5  
 RAIL GRADE CROSSING 1 1- NOT INVOLVED 2- INVOLVED - ACTIVE CROSSING 3- INVOLVED - PASSIVE CROSSING

COLLISION WITH FIXED OBJECT - STRUCK  
 25- IMPACT ATTENUATOR / CRASH CUSHION 26- BRIDGE OVERHEAD STRUCTURE 27- BRIDGE PIER OR ABUTMENT 28- BRIDGE PARAPET 29- BRIDGE RAIL 30- GUARDRAIL FACE 31- GUARDRAIL END 32- PORTABLE BARRIER 33- MEDIAN CABLE BARRIER 34- MEDIAN GUARDRAIL BARRIER 35- MEDIAN CONCRETE BARRIER 36- MEDIAN OTHER BARRIER 37- TRAFFIC SIGN POST 38- OVERHEAD SIGN POST 39- LIGHT/LUMINARIES SUPPORT 40- UTILITY POLE 41- OTHER POST, POLE OR SUPPORT 42- CULVERT 43- CURB 44- DITCH 45- EMBANKMENT 46- FENCE 47- MAILBOX 48- TREE 49- FIRE HYDRANT 50- WORKZONE MAINTENANCE EQUIPMENT 51- WALL 52- BUILDING 53- TUNNEL 54- OTHER FIXED OBJECT 99- OTHER / UNKNOWN  
 FIRST HARMFUL EVENT 1 MOST HARMFUL EVENT 1

UNIT / NON-MOTORIST DIRECTION  
 FROM 3 TO 4 1- NORTH 2- SOUTH 3- EAST 4- WEST 5- NORTHEAST 6- NORTHWEST 7- SOUTHEAST 8- SOUTHWEST 9- OTHER / UNKNOWN

UNIT SPEED 0  
 POSTED SPEED 60  
 DETECTED SPEED 3 1- STATED/ESTIMATED SPEED 2- CALCULATED / EDR 3- UNDETERMINED

UNIT # 02 OWNER NAME: LAST, FIRST, MIDDLE ( ) Same As Driver  
**THREE Z TRUCKING**  
 OWNER ADDRESS: STREET, CITY, STATE, ZIP ( ) Same As Driver  
**8700 HEINTON VALLEY VIEW OH 44125**  
 COMMERCIAL CARRIER: NAME, ADDRESS, CITY, STATE, ZIP  
**Three Z Trucking 8700 Heinton Vally View OH 44125**  
 OWNER PHONE: INCLUDE AREA CODE ( ) Same As Driver  
 COMMERCIAL CARRIER PHONE: INCLUDE AREA CODE

LP STATE OH LICENSE PLATE # PHS2970 VEHICLE IDENTIFICATION # 2XKDUDJ9XX17M1871682 VEHICLE YEAR 2007 VEHICLE MAKE Kenworth  
 INSURANCE VERIFIED  INSURANCE COMPANY Grange Mutual INSURANCE POLICY # xpp2637371-05 VEHICLE COLOR WHI VEHICLE MODEL Other/Unknw  
 TYPE OF USE:  COMMERCIAL  GOVERNMENT  IN EMERGENCY RESPONSE  
 INTERLOCK DEVICE EQUIPPED  HIT/SKIP UNIT  # OCCUPANTS 01 US DOT # 3 TOWED BY: COMPANY NAME  
 VEHICLE WEIGHT GVWR/GCWR: 1- <10K LBS. 2- 10,001 - 26K LBS. 3- >26K LBS.  
 HAZARDOUS MATERIAL:  MATERIAL RELEASED CLASS # PLACARD ID #  PLACARD

UNIT TYPE 15 # of TRAILING UNITS 1  
 1 - PASSENGER CAR 2 - PASSENGER VAN (MINIVAN) 3 - SPORT UTILITY VEHICLE 4 - PICK UP 5 - CARGO VAN 6 - VAN (9-15 SEATS) 7 - MOTORCYCLE 2-WHEELED 8 - MOTORCYCLE 3-WHEELED 9 - AUTOCYCLE 10 - MOPED OR MOTORIZED BICYCLE 11 - ALL TERRAIN VEHICLE (ATV / UTV) 12 - GOLF CART 13 - SNOWMOBILE 14 - SINGLE UNIT TRUCK 15 - SEMI-TRACTOR 16 - FARM EQUIPMENT 17 - MOTORHOME 18 - LIMO (LIVERY VEHICLE) 19 - BUS (16+ PASSENGERS) 20 - OTHER VEHICLE 21 - HEAVY EQUIPMENT 22 - ANIMAL WITH RIDER OR ANIMAL-DRAWN VEHICLE 23 - PEDESTRIAN SKATER 24 - WHEELCHAIR (ANY TYPE) 25 - OTHER NON-MOTORIST 26 - BICYCLE 27 - TRAIN 99 - UNKNOWN OR HIT/SKIP

WAS VEHICLE OPERATING IN AUTONOMOUS MODE WHEN CRASH OCCURRED? 2 AUTONOMOUS MODE LEVEL 0  
 1 - YES 2 - NO 9 - OTHER / UNKNOWN  
 0 - NO AUTOMATION 1 - DRIVER ASSISTANCE 2 - PARTIAL AUTOMATION 3 - CONDITIONAL AUTOMATION 4 - HIGH AUTOMATION 5 - FULL AUTOMATION 9 - UNKNOWN

SPECIAL FUNCTION 01  
 1 - NONE 2 - TAXI 3 - ELECTRONIC RIDE SHARING 4 - SCHOOL TRANSPORT 5 - BUS-TRANSIT/COMMUTER 6 - BUS - CHARTER/TOUR 7 - BUS - INTERCITY 8 - BUS - SHUTTLE 9 - BUS - OTHER 10 - AMBULANCE 11 - FIRE 12 - MILITARY 13 - POLICE 14 - PUBLIC UTILITY 15 - CONSTRUCTION EQUIPMENT 16 - FARM 17 - MOWING 18 - SNOW REMOVAL 19 - TOWING 20 - SAFETY SERVICE PATROL 21 - MAIL CARRIER 99 - OTHER UNKNOWN

CARGO BODY TYPE 01  
 1 - NO CARGO BODY TYPE / NOT APPLICABLE 2 - BUS 3 - VEHICLE TOWING ANOTHER MOTOR VEHICLE 4 - LOGGING 5 - INTERMODAL CONTAINER CHASSIS 6 - CARGO VAN/ENCLOSED BOX 7 - GRAIN/CHIPS/GRAVEL 8 - POLE 9 - CARGO TANK 10 - FLAT BED 11 - DUMP 12 - CONCRETE MIXER 13 - AUTO TRANSPORTER 14 - GARBAGE/REFUSE 99 - OTHER / UNKNOWN

VEHICLE DEFECTS 01  
 1 - TURN SIGNALS 2 - HEAD LAMPS 3 - TAIL LAMPS 4 - BRAKES 5 - STEERING 6 - TIRE BLOWOUT 7 - WORN OR SLICK TIRES 8 - TRAILER EQUIPMENT DEFECTIVE 9 - MOTOR TROUBLE 10 - DISABLED FROM PRIOR ACCIDENT 99 - OTHER / UNKNOWN

NON-MOTORIST LOCATION AT IMPACT 01  
 1 - INTERSECTION - MARKED CROSSWALK 2 - INTERSECTION - UNMARKED CROSSWALK 3 - INTERSECTION - OTHER 4 - MIDBLOCK - MARKED CROSSWALK 5 - TRAVEL LANE-OTHER LOCATION 6 - BICYCLE LANE 7 - SHOULDER/ROADSIDE 8 - SIDEWALK 9 - MEDIAN/CROSSING ISLAND 10 - DRIVEWAY ACCESS 11 - SHARED USE PATHS OR TRAILS 12 - FIRST RESPONDER AT INCIDENT SCENE 99 - OTHER / UNKNOWN

ACTION 9 PRE-CRASH ACTION 01  
 1 - NON-CONTACT 2 - NON-COLLISION 3 - STRIKING 4 - STRUCK 5 - BOTH STRIKING & STRUCK 9 - OTHER / UNKNOWN  
 1 - STRAIGHT AHEAD 2 - BACKING 3 - CHANGING LANES 4 - OVERTAKING/PASSING 5 - MAKING RIGHT TURN 6 - MAKING LEFT TURN 7 - MAKING U-TURN 8 - ENTERING TRAFFIC LANE 9 - LEAVING TRAFFIC LANE 10 - PARKED 11 - SLOWING OR STOPPED IN TRAFFIC 12 - DRIVERLESS 13 - NEGOTIATING A CURVE 14 - ENTERING OR CROSSING SPECIFIED LOCATION 15 - WALKING, RUNNING, JOGGING, PLAYING 16 - WORKING 17 - PUSHING VEHICLE 18 - APPROACHING OR LEAVING VEHICLE 19 - STANDING 20 - OTHER NON-MOTORIST 21 - STANDING OUTSIDE DISABLED VEHICLE 99 - OTHER / UNKNOWN

CONTRIBUTING CIRCUMSTANCES 01  
 1 - NONE 2 - FAILURE TO YIELD 3 - RAN RED LIGHT 4 - RAN STOP SIGN 5 - UNSAFE SPEED 6 - IMPROPER TURN 7 - LEFT OF CENTER 8 - FOLLOWING TOO CLOSE/ACDA 9 - IMPROPER LANE CHANGING 10 - IMPROPER PASSING 11 - DROVE OFF ROAD 12 - IMPROPER BACKING 13 - IMPROPER START FROM A PARKED POSITION 14 - STOPPED OR PARKED ILLEGALLY 15 - SWERVING TO AVOID 16 - WRONG WAY 17 - VISION OBSTRUCTION 18 - OPERATING DEFECTIVE EQUIPMENT 19 - LOAD SHIFTING/ FALLING/SPILLING 20 - IMPROPER CROSSING 21 - LYING IN ROADWAY 22 - NOT DISCERNABLE 23 - OPENING DOOR INTO ROADWAY 99 - OTHER IMPROPER ACTION

SEQUENCE OF EVENTS  
 1 20 2 0 3 0  
 1 - OVERTURN/ROLLOVER 2 - FIRE/EXPLOSION 3 - IMMERSION 4 - JACKKNIFE 5 - CARGO / EQUIPMENT LOSS OR SHIFT 6 - EQUIPMENT FAILURE 7 - SEPARATION OF UNITS 8 - RAN OFF ROAD RIGHT 9 - RAN OFF ROAD LEFT 10 - CROSS MEDIAN 11 - CROSS CENTERLINE - OPPOSITE DIRECTION OF TRAVEL 12 - DOWNHILL RUNAWAY 13 - OTHER NON-COLLISION 14 - PEDESTRIAN 15 - PEDALCYCLE 16 - RAILWAY VEHICLE 17 - ANIMAL - FARM 18 - ANIMAL - DEER 19 - ANIMAL - OTHER 20 - MOTOR VEHICLE IN TRANSPORT 21 - PARKED MOTOR VEHICLE 22 - WORK ZONE MAINTENANCE EQUIPMENT 23 - STRUCK BY FALLING, SHIFTING CARGO OR ANYTHING SET IN MOTION BY A MOTOR VEHICLE 24 - OTHER MOVABLE OBJECT

COLLISION WITH FIXED OBJECT - STRUCK  
 25 - IMPACT ATTENUATOR / CRASH CUSHION 26 - BRIDGE OVERHEAD STRUCTURE 27 - BRIDGE PIER OR ABUTMENT 28 - BRIDGE PARAPET 29 - BRIDGE RAIL 30 - GUARDRAIL FACE 31 - GUARDRAIL END 32 - PORTABLE BARRIER 33 - MEDIAN CABLE BARRIER 34 - MEDIAN GUARDRAIL BARRIER 35 - MEDIAN CONCRETE BARRIER 36 - MEDIAN OTHER BARRIER 37 - TRAFFIC SIGN POST 38 - OVERHEAD SIGN POST 39 - LIGHT/LUMINARIES SUPPORT 40 - UTILITY POLE 41 - OTHER POST, POLE OR SUPPORT 42 - CULVERT 43 - CURB 44 - DITCH 45 - EMBANKMENT 46 - FENCE 47 - MAILBOX 48 - TREE 49 - FIRE HYDRANT 50 - WORKZONE MAINTENANCE EQUIPMENT 51 - WALL 52 - BUILDING 53 - TUNNEL 54 - OTHER FIXED OBJECT 99 - OTHER / UNKNOWN  
 FIRST HARMFUL EVENT 1 MOST HARMFUL EVENT 1

LOCAL REPORT NUMBER  
20240920

DAMAGE  
 DAMAGE SCALE  
 1 - NONE 2 - MINOR DAMAGE 3 - FUNCTIONAL DAMAGE 4 - DISABLING DAMAGE 9 - UNKNOWN  
1

DAMAGED AREA(S)  
 INDICATE ALL THAT APPLY  
  
 - NO DAMAGE [0]  - UNDERCARRIAGE [14]  - TOP [13]  - ALL AREAS [15]  - UNIT NOT AT SCENE [16]

INITIAL POINT OF CONTACT  
01  
 0 - NO DAMAGE 1-12 - REFER TO UNIT DIAGRAM 13 - TOP 14 - UNDERCARRIAGE 15 - VEHICLE NOT AT SCENE 99 - UNKNOWN

TRAFFIC  
 TRAFFICWAY FLOW 1 TRAFFIC CONTROL 5  
 1 - ONE-WAY 2 - TWO-WAY 1 - ROUNDABOUT 2 - SIGNAL 3 - FLASHER 4 - STOP SIGN 5 - YIELD SIGN 6 - NO CONTROL

# OF THROUGH LANES ON ROAD 5 RAIL GRADE CROSSING 1  
 1 - NOT INVOLVED 2 - INVOLVED - ACTIVE CROSSING 3 - INVOLVED - PASSIVE CROSSING

UNIT / NON-MOTORIST DIRECTION  
 FROM 3 TO 4  
 1 - NORTH 2 - SOUTH 3 - EAST 4 - WEST 5 - NORTHEAST 6 - NORTHWEST 7 - SOUTHEAST 8 - SOUTHWEST 9 - OTHER / UNKNOWN

UNIT SPEED 27 POSTED SPEED 60 DETECTED SPEED 1  
 1 - STATED/ESTIMATED SPEED 2 - CALCULATED / EDR 3 - UNDETERMINED

# MOTORIST / NON-MOTORIST

LOCAL REPORT NUMBER  
2 0 2 4 0 9 2 0

UNIT # 0 1	NAME: LAST, FIRST, MIDDLE LEWIS AMILLEYON KEYMANEE		DATE OF BIRTH 0 4   0 6   2 0   0 1		AGE 23	GENDER F					
ADDRESS: STREET, CITY, STATE, ZIP 4692 LORIENT DR WARRENSVL HTS OH 44128				CONTACT PHONE - INCLUDE AREA CODE							
INJURIES 5	INJURED TAKEN BY	EMS AGENCY (NAME)	INJURED TAKEN TO: MEDICAL FACILITY (NAME, CITY)	SAFETY EQUIPMENT USED 9 9	<input type="checkbox"/> DOT-COMPLIANT MC HELMET	SEATING POSITION 0 1	AIR BAG USAGE 1	EJECTION 1	TRAPPED 1		
OL STATE	OPERATOR LICENSE NUMBER	OFFENSE CHARGED	LOCAL CODE <input type="checkbox"/>	OFFENSE DESCRIPTION	CITATION NUMBER						
OL CLASS 4	ENDORSEMENT SELECT UP TO 2	RESTRICTION SELECT UP TO 3	DRIVER DISTRACTED BY 1	ALCOHOL / DRUG SUSPECTED <input type="checkbox"/> ALCOHOL <input type="checkbox"/> MARIJUANA <input type="checkbox"/> OTHER DRUG	CONDITION 9	STATUS 1	ALCOHOL TEST TYPE 1	VALUE	STATUS 1	TYPE 1	DRUG TEST(S) RESULT SELECT UP TO 4

UNIT # 0 2	NAME: LAST, FIRST, MIDDLE STACKO DAVID LEE		DATE OF BIRTH 0 6   0 6   1 9   6 4		AGE 59	GENDER M					
ADDRESS: STREET, CITY, STATE, ZIP 7226 GLENCAIRN DR PARMA OH 44134				CONTACT PHONE - INCLUDE AREA CODE							
INJURIES 5	INJURED TAKEN BY	EMS AGENCY (NAME)	INJURED TAKEN TO: MEDICAL FACILITY (NAME, CITY)	SAFETY EQUIPMENT USED 0 4	<input type="checkbox"/> DOT-COMPLIANT MC HELMET	SEATING POSITION 0 1	AIR BAG USAGE 1	EJECTION 1	TRAPPED 1		
OL STATE	OPERATOR LICENSE NUMBER	OFFENSE CHARGED	LOCAL CODE <input type="checkbox"/>	OFFENSE DESCRIPTION	CITATION NUMBER						
OL CLASS 1	ENDORSEMENT SELECT UP TO 2	RESTRICTION SELECT UP TO 3	DRIVER DISTRACTED BY 1	ALCOHOL / DRUG SUSPECTED <input type="checkbox"/> ALCOHOL <input type="checkbox"/> MARIJUANA <input type="checkbox"/> OTHER DRUG	CONDITION 9	STATUS 1	ALCOHOL TEST TYPE 1	VALUE	STATUS 1	TYPE 1	DRUG TEST(S) RESULT SELECT UP TO 4

UNIT #	NAME: LAST, FIRST, MIDDLE		DATE OF BIRTH		AGE	GENDER					
ADDRESS: STREET, CITY, STATE, ZIP				CONTACT PHONE - INCLUDE AREA CODE							
INJURIES	INJURED TAKEN BY	EMS AGENCY (NAME)	INJURED TAKEN TO: MEDICAL FACILITY (NAME, CITY)	SAFETY EQUIPMENT USED	<input type="checkbox"/> DOT-COMPLIANT MC HELMET	SEATING POSITION	AIR BAG USAGE	EJECTION	TRAPPED		
OL STATE	OPERATOR LICENSE NUMBER	OFFENSE CHARGED	LOCAL CODE	OFFENSE DESCRIPTION	CITATION NUMBER						
OL CLASS	ENDORSEMENT SELECT UP TO 2	RESTRICTION SELECT UP TO 3	DRIVER DISTRACTED BY	ALCOHOL / DRUG SUSPECTED	CONDITION	STATUS	ALCOHOL TEST TYPE	VALUE	STATUS	TYPE	DRUG TEST(S) RESULT SELECT UP TO 4

INJURIES	SEATING POSITION	AIR BAG	OL CLASS	OL RESTRICTION(S)	DRIVER DISTRACTION	TEST STATUS
1 - FATAL	1 - FRONT - LEFT SIDE (MOTORCYCLE DRIVER)	1 - NOT DEPLOYED	1 - CLASS A	1 - ALCOHOL INTERLOCK DEVICE	1 - NOT DISTRACTED	1 - NONE GIVEN
2 - SUSPECTED SERIOUS INJURY	2 - FRONT - MIDDLE	2 - DEPLOYED FRONT	2 - CLASS B	2 - CDL INTRASTATE ONLY	2 - MANUALLY OPERATING AN ELECTRONIC COMMUNICATION DEVICE (TEXTING, TYPING, DIALING)	2 - TEST REFUSED
3 - SUSPECTED MINOR INJURY	3 - FRONT - RIGHT SIDE	3 - DEPLOYED SIDE	3 - CLASS C	3 - CORRECTIVE LENSES	3 - TALKING ON HANDS-FREE COMMUNICATION DEVICE	3 - TEST GIVEN, CONTAMINATED SAMPLE / UNUSABLE
4 - POSSIBLE INJURY	4 - SECOND - LEFT SIDE (MOTORCYCLE PASSENGER)	4 - DEPLOYED BOTH FRONT / SIDE	4 - REGULAR CLASS (OHIO = D)	4 - FARM WAIVER	4 - TALKING ON HAND-HELD COMMUNICATION DEVICE	4 - TEST GIVEN, RESULTS KNOWN
5 - NO APPARENT INJURY	5 - SECOND - MIDDLE	5 - NOT APPLICABLE	5 - M / C MOPED ONLY	5 - EXCEPT CLASS A BUS & CLASS B BUS	5 - OTHER ACTIVITY WITH AN ELECTRONIC DEVICE	5 - TEST GIVEN, RESULTS UNKNOWN
<b>INJURED TAKEN BY</b>		6 - SECOND - RIGHT SIDE	6 - NO VALID OL	6 - EXCEPT CLASS A & CLASS B BUS	6 - PASSENGER	<b>ALCOHOL TEST TYPE</b>
1 - NOT TRANSPORTED / TREATED AT SCENE	7 - THIRD - LEFT SIDE (MOTORCYCLE SIDE CAR)	7 - THIRD - LEFT SIDE (MOTORCYCLE SIDE CAR)	H - HAZMAT	7 - EXCEPT TRACTOR-TRAILER RESTRICTIONS	7 - OTHER DISTRACTION INSIDE THE VEHICLE	1 - NONE
2 - EMS	8 - THIRD - MIDDLE	8 - THIRD - MIDDLE	M - MOTORCYCLE	8 - INTERMEDIATE LICENSE RESTRICTIONS	8 - OTHER DISTRACTIONS OUTSIDE THE VEHICLE	2 - BLOOD
3 - POLICE	9 - THIRD - RIGHT SIDE	9 - THIRD - RIGHT SIDE	P - PASSENGER	9 - LEARNER'S PERMIT RESTRICTIONS	9 - OTHER / UNKNOWN	3 - URINE
9 - OTHER / UNKNOWN	10 - SLEEPER SECTION OF TRUCK CAB	10 - SLEEPER SECTION OF TRUCK CAB	N - TANKER	10 - LIMITED TO DAYLIGHT ONLY		4 - BREATH
<b>SAFETY EQUIPMENT</b>		11 - PASSENGER IN OTHER ENCLOSED CARGO AREA (NON-TRAILING UNIT, BUS, PICK-UP WITH CAP)	Q - MOTOR SCOOTER	11 - LIMITED TO EMPLOYMENT		5 - OTHER
1 - NONE USED	12 - PASSENGER IN UNENCLOSED CARGO AREA	12 - PASSENGER IN UNENCLOSED CARGO AREA	R - THREE-WHEEL MOTORCYCLE	12 - LIMITED - OTHER		<b>DRUG TEST TYPE</b>
2 - SHOULDER BELT ONLY USED	13 - TRAILING UNIT	13 - TRAILING UNIT	S - SCHOOL BUS	13 - MECHANICAL DEVICES (SPECIAL BRAKES, HAND CONTROLS, OR OTHER ADAPTIVE DEVICES)		1 - NONE
3 - LAP BELT ONLY USED	14 - RIDING ON VEHICLE EXTERIOR (NON-TRAILING UNIT)	14 - RIDING ON VEHICLE EXTERIOR (NON-TRAILING UNIT)	T - DOUBLE & TRIPLE TRAILERS	14 - MILITARY VEHICLES ONLY		2 - BLOOD
4 - SHOULDER & LAP BELT USED	15 - NON-MOTORIST	15 - NON-MOTORIST	X - TANKER / HAZMAT	15 - MOTOR VEHICLES WITHOUT AIR BRAKES		3 - URINE
5 - CHILD RESTRAINT SYSTEM - FORWARD FACING	99 - OTHER / UNKNOWN	99 - OTHER / UNKNOWN		16 - OUTSIDE MIRROR		4 - OTHER
6 - CHILD RESTRAINT SYSTEM - REAR FACING				17 - PROSTHETIC AID		<b>DRUG TEST RESULT(S)</b>
7 - BOOSTER SEAT				18 - OTHER		1 - AMPHETAMINES
8 - HELMET USED						2 - BARBITURATES
9 - PROTECTIVE PADS USED (ELBOWS, KNEES, ETC.)						3 - BENZODIAZEPINES
10 - REFLECTIVE CLOTHING						4 - CANNABINOIDS
11 - LIGHTING - PEDESTRIAN / BICYCLE ONLY						5 - COCAINE
99 - OTHER / UNKNOWN						6 - OPIATES / OPIOIDS
						7 - OTHER
						8 - NEGATIVE RESULTS

LOCAL REPORT NUMBER 20240920	REPORTING AGENCY GARFIELD HEIGHTS	DATE OF CRASH M 04   D 09   Y 2024
IN COUNTY OF 18	CRASH LOCATION IR 480	
<p>Driver of Unit # 1 stated, she was merging onto IR 480 from the SR 17 ( Granger ) on ramp near mile post 23.0. The other vehicle hit her vehicle. BWC</p> <p>The driver of Unit # 2 was contacted at business on 4/12/24.</p> <p>Driver of Unit # 2 / management - with use of GPS stated, the crash took place at the Warrensville Center on ramp near Lee Rd. This ramp is in the city of Warrensville Hts , OH. The other vehicle punched it and tried to merge in front of him from the ramp. He was in the curb lane on IR 480 W/B. "It took a little bit to pull over" , just west of the Broadway ramps in Garfield Hts. He felt uncomfortable with passengers attempting to "get behind him", while talking with the other drive, so he left the area. BWC</p> <p>The crash diagram location in undefined due to the conflicting statements. The on ramp near mile post 23.0 was used to define crash location in OH-1.</p>		
OFFICER'S SIGNATURE X		BADGE NUMBER 037